

MAP OF
ROMAN
BRITAIN

SCALE: 16 MILES TO ONE INCH



PUBLISHED BY THE
ORDNANCE SURVEY

THIRD EDITION



MAP OF
ROMAN BRITAIN

Other Archaeological and Historical Maps

SOUTHERN BRITAIN IN THE IRON AGE

Map with text of Britain south of a line from Scarborough to the Isle of Man during the half millennium before the Roman conquest.

HADRIAN'S WALL

Map showing the whole extent of the Wall in a series of strips, with extant and visible features clearly illustrated. Known but not visible features are also shown.

ANTONINE WALL

Map showing the whole length of the Antonine Wall on a modern coloured base in a series of strip maps covering the country between the Firth of Forth and the mouth of the River Clyde.

BRITAIN IN THE DARK AGES

Map with text covering the period between the end of Roman rule and the time of King Alfred (approximately 410 to 870 A.D.).

MONASTIC BRITAIN

Map with text covering the whole of British monasticism from the Norman Conquest to the dissolution of 1539 A.D.

ANCIENT BRITAIN

Map with text showing nearly a thousand of the more important visible antiquities of Great Britain from the earliest times to 1066 A.D.

ANCIENT MAP OF KENT

A reproduction of Philip Symonson's Map of Kent, 1596 A.D., as published by Stent about 1650 A.D.

BODLEIAN MAP OF GREAT BRITAIN (14th Century)

A reproduction of the Medieval Map of Great Britain in the Bodleian Library.



MAP OF
ROMAN
BRITAIN


(THIRD EDITION)

SCALE

Sixteen Miles to One Inch

PUBLISHED BY THE
ORDNANCE SURVEY, CHESINGTON
SURREY, ENGLAND

1956



THE
JOURNAL
OF THE
ROYAL ANTHROPOLOGICAL INSTITUTE

Volume 100
Part 1
1970

Published by the
Royal Anthropological Institute
21, BEDFORD SQUARE, LONDON, W.C.1A 2EJ

CONTENTS

	Page
Foreword	5
General Introduction	7
Changes in the Use of Symbols	8
Military Sites	8
Towns and other Communal Settlements	9
The Countryside	10
Funeral Monuments	12
Industry and Mining	12
Communications	12
Aqueducts	14
Lighthouses	14
Theatres and Amphitheatres	14
Bibliographical Note	14
Chronological Table	15
Roman Names of Places and Tribes	17
Notes on maps in the text	18
Index of Roman Names	25
Topographical Index	28
MAPS IN THE TEXT	
1. The British Isles according to Ptolemy	20
2. The British section of the Antonine Itinerary	21
3. Durobrivae	22
4. The North Oxfordshire Area	23
5. The Dorset—Wiltshire Area	24
Diagram of the National Grid Reference System	44

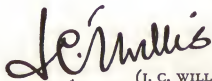


FOREWORD

The third edition of the Ordnance Survey map of Roman Britain has been compiled in the Archaeology Division of the Survey under the supervision of the Archaeology Officer, Mr. C. W. Phillips, M.A., F.S.A. Much new information has been gathered since 1928, and a careful study has been made of the whole body of the material on which the map is based by the Assistant Archaeology Officer, Mr. A. L. F. Rivet, M.A., F.S.A.

The style of the map has been radically changed from earlier editions. New symbols have been introduced and colour has been used to differentiate between the broad categories of human activity, to present a picture of Roman civilisation which can be more readily appreciated.

Though much work has been done on the map by the Ordnance Survey, it could not have been produced except as the result of co-operation to a single end by all those working on the archaeology of Roman Britain. Much of such work has been done on a voluntary basis outside the Department, and I would like to thank all those who have so freely given their results and their time to assist in this production.



(J. C. WILLIS)

*Major-General,
Director General.*



GENERAL INTRODUCTION

A quarter of a century has passed since the second edition of the Ordnance Survey map of Roman Britain was published. The third edition incorporates the many advances which have been made in this field of knowledge during the period. The scale is not changed but the whole of Great Britain is now covered by a single sheet. The new base map is designed to carry a sequence of historical maps extending to the 18th century, of which this is the first, and in this instance the complete coverage of Great Britain has the advantage of showing at once the areas which remained outside the Province of Britain, those over which Roman control was fluctuating, and the area of full domination. At 1:1,000,000 the map is now nearly saturated by the amount of material to be shown, and any treatment of the period in greater detail will have to be carried on to a larger scale.

A new feature in this edition is the provision of five maps in the text, to give clearer treatment to areas of special density and to particular problems, and there are also more comprehensive indices than have appeared before. Those familiar with the second edition will notice that the attempt to show the areas of natural woodland on a geological basis has been abandoned. This has been done because any real accuracy in their representation has proved to be impracticable and because the advance of knowledge suggests that in a number of areas these woodlands were substantially reduced in extent in Roman times.

It must be made clear that this is a map of what we know about Roman Britain and not a balanced presentation of the facts as they would have appeared to a contemporary in any one of the four centuries concerned. The policy adopted in compiling the map has been conservative. All the facts shown have been authenticated by field observation or, as in the case of place names of doubtful attribution, are included by the consensus of received opinion and the probabilities of the case. It would not be difficult to add a number of other conjectural features with the virtual certainty of being right, but it is left to users to see the logical consequences of the facts presented and to follow them up in their own researches.

The topographical evidence for nearly four hundred years of history has been compressed on to this single sheet. There can be no doubt that the map of Britain would have varied a great deal in detail during this long period of time. Different centuries would require very different emphasis on changing details of the road system, the extension or retraction of the frontiers, the relative importance of towns, variations in the defensive scheme, and in the character of rural life, but our knowledge of the stratigraphy of the numerous sites, great and small, does not yet permit a confident breaking up of the mass into its contemporaneous parts. The greater refinements now being applied to Romano-British studies, and in particular the growing knowledge of the date and distribution of coarse pottery, will permit a beginning to be made with this process in time.

Another difficulty arises from the varying degree of attention which has been paid to the subject in different parts of the country. Nothing is more striking in the present edition as compared with the second than the great advance which has been made in our knowledge of Lincolnshire. Before it was sketchy, and now it appears as one of the most amply provided areas in the country. This is partly due to the real density of Romano-British activities in the county, but partly also to the fact that it has been well worked over in the field since 1928. In our experience it is seldom that any likely region is examined closely without a quick and notable advance in the amount of material to be shown on the map.

Since Roman Britain did not exist *in vacuo* on the confines of North-Western Europe some attempt has been made to deal with the small part of Gaul which appears on the map. The main sources used are the work of Cochet and Cousin in the 19th century, and the archaeological information is inevitably incomplete, but the intention is to stress the fact that in this direction lay the main body of the Empire and that this was the chief taking-off point for entry into Britain.

Departmental considerations prevent any full treatment of Ireland which, in any case, formed no part of the Roman Empire. The places where Roman material has been found in Ireland have been shown so far as possible, and the information is taken from Professor S. P. O'Riordain's paper *Roman Material in Ireland* (*Proc. of the Royal Irish Academy*, Vol. 51C3 (1947)) with some additions from Mr. E. M. Jope. These finds must represent the outcome of raids on Britain and Gaul and also some degree of trade.

CHANGES IN THE USE OF SYMBOLS

Additions to the list of symbols are detailed below, but there are two important departures from former practice which require particular explanation at the outset. On the second edition there were two symbols, a circle containing a dot and an open circle, which were used to show "villages" and "finds indicating permanent settlement" respectively. Certain areas, notably in Wessex, were thickly sown with the "village" symbol because at the time of compilation the nature of peasant settlement on the chalk lands of Southern Britain was not well understood. It is now tolerably certain that anything which can truly be regarded as a village is rare in the countryside of Roman Britain, though it was well provided with individual native farms, or small groups of them which were no more than hamlets. This is fully in accord with the known tendencies of Celtic peoples in their rural settlement, but its application to the present case has been demonstrated by the excavations of 1938-9 on the Iron Age site of Little Woodbury and the reassessment of the Pitt Rivers excavations in Cranborne Chase in the light of the knowledge then acquired. The recognition of the minor status of these farms does not, of course, reduce their interest for the student, and their distribution in one area is shown in some detail in fig. 5, but it would be both misleading and technically difficult to give them a full showing on the map at a scale of 1:1,000,000.

Somewhat similar considerations have led to the abandonment of the use of the open circle to signalise "finds indicating permanent settlement". Apart from the difficulty of giving a consistent meaning to this phrase it must be recognised that we cannot in the present state of our knowledge show the total distribution of the population, but only the extent to which it fell under Roman influence. In the south-east, where Romanisation was most intense, the two are probably coterminous, but it is very much otherwise in the highland zone. The forts of Wales and the north were not planted in a desert and the tribes of Scotland were numerous enough to harass, and on occasion to overrun, the frontier defences. Our knowledge of purely native settlement in this period is steadily improving, but it is still not sufficiently secure to justify the inclusion of such material here. On this map all the minor aspects of Romanisation, ranging from an excavated farm to a single coin or potsherd, whether associated with native settlement or not, are shown by black dots. This is a summary proceeding, but a complete record of the reason for each dot is kept in the Archaeology Division, where it can be consulted, and while the individual sites vary enormously in weight (some coin finds may even represent recent losses), their massing on this small scale map presents a picture which is in general valid, and which could not be obtained in any other way. It also throws into relief the coherent organisation of the province, as evidenced by the towns and the lesser roadside settlements to which these two symbols are now applied.

MILITARY SITES

The greatly increased number of military sites shown on this edition is very largely due to the development of air photography as an aid to archaeology. In the extreme north the line of Agricola's advance has been still further illustrated, and excavation has confirmed the claim of Inchtuthill as the most northerly legionary fortress in the world. At the western end of the Antonine Wall two fortified posts have been recognised on the south side of the Clyde, opposite Dumbarton, to close a gap which had always appeared to exist in the defensive scheme. Elsewhere between the walls the most notable development has been the elucidation of the routes northwards from Carlisle, with their related works. Here attention may be drawn to a class of site which is now distinguished for the first time under the name of *fortlet*; these are minor fortified posts accommodating detachments or patrols of less than cohort or *ala* strength.

Notable work has been done on Hadrian's Wall, but, as with the Antonine Wall, the scale of the map prevents its presentation in detail. Of particular interest is the demonstration that though the continuous rampart stopped at Bowness, the other elements of the frontier system, including mile-fortlets and towers, were carried on down the Cumberland coast to beyond Beckfoot. But there is still no evidence of defensive works on the east coast between South Shields and the Tees.

South of the Wall we are confronted with a considerable elaboration of the road system and a multiplication of military posts, and the same is true, though to a lesser degree, in Wales. In both these areas, however, and along Hadrian's Wall itself, it must be remembered that while the designation "military zone" is still appropriate, most forts had attached to them civil settlements, which in time attained to a considerable size and prosperity and to recognised civil status as *vici*. The recently excavated settlement attached to Caerleon in Wales is only an outstanding example of what is in essence commonplace, and it appears probable that the flourishing Colonia of York began as an appendage to the legionary fortress. These *vici* are shown on the map by symbols appropriate to their size and partly obscured by those of the military establishments on which they depended.

Throughout the military zone air photography has intensified a problem which already existed when the second edition was published. This concerns the great number of temporary camps and other works which cluster round important staging points like High Rochester and Chew Green. In many places where only one site was known before it has become evident that there is a palimpsest of successive features. Scale demands that in most cases one symbol must stand for all, and the tally of temporary camps is, therefore, incomplete. Similarly, where a fort has succeeded a fortlet, or vice versa, only the major symbol is shown.

One other class of military site is now shown for the first time, namely works constructed in the course of training. These are distinguished by anomalies in siting and construction, the emphasis being placed on the more complicated features such as *claviculae*, and by their occurrence in groups without regard to tactical necessity. Since the recognition of the classic site at Cawthorn, others have been either discovered or reassessed, and no fewer than five now appear on the map.

Turning now from the military zone proper to the rest of the province, two important developments demand notice. The first of these concerns the early years of the occupation. It has long been recognised that many civil sites must have had a military beginning, and recent research has been rewarded with a number of forts and a few camps which must now be shown. The most striking case is the fort in London, but there are numerous other examples, especially in the Midlands and on the Welsh border. These, together with the early legionary fortresses at Kingsholm (Gloucester) and at Lincoln, which were superseded by Caerleon and York respectively, are all shown by their appropriate symbols, but in a modified form, with an open square replacing a solid square. The purpose of this modification, apart from its cartographic convenience where one symbol is superimposed on another, is to avoid the impression of continuing military activity in the districts where they lie, and to contrast them with the Saxon Shore forts, which were a later development. They might be termed "temporary forts", but their builders did not necessarily regard them as such, any more than the forts in Scotland, and some of them, including that at London, may even have had a longer life.

The second point concerns coast defence. No change has been made in the chain of forts defending the so-called Saxon Shore, though the small work at Hadeleigh in Essex may represent an addition; but the number of coastal signal stations has been increased, either by the location of fresh sites on the ground or, as in the case of Corton, by a critical examination of old records. It is now apparent that other coasts besides that of Yorkshire were equipped with these warning posts and though many may have been destroyed by coastal erosion there must be several more that await identification. The station on Stoke Hill near Exeter from its field of vision hints at a system covering the south coast to complement that which clearly existed along the Bristol Channel.

TOWNS AND OTHER COMMUNAL SETTLEMENTS

Our knowledge of towns has increased considerably since 1928. So far as the *coloniae* and London are concerned there has been no change except to emphasise the physical pre-eminence of London by drawing in the actual shape of the town, but an innovation has been made by distinguishing the cantonal capitals. This class comprises the administrative centres of the original *civitates*, as listed by Ptolemy, and the main criterion for admission has been political status, as evidenced by their appearance in the Antonine Itinerary and elsewhere with tribal suffixes.* But with the exception of three of sub-standard size (Venta Icenorum, Venta Silurum, and Petuaria, itself a newcomer) it also conveniently groups together all the major towns of the province. No judgment is passed here on the question of whether any of them attained the status of *municipium*. The claim of Verulamium rests on a single—and possibly loose—use of the word by Tacitus, and whatever may be the truth of the matter, the Carvellauni are shown by inscriptions to have survived as a *civitas* to the Severan age.

A second innovation has been the introduction of a spa symbol to indicate the special standing of Bath and Buxton. All other walled towns are shown by the smaller black circle. This covers a wide range of sites, whose number has been greatly increased by recent research. At the upper end of the scale notable additions are Ilchester, which may have equalled Dorchester as an administrative centre of the Durotriges, and Caister on Sea, which appears to have been a port of some magnitude. But many lesser places have also yielded evidence of walls—for example Droitwich, presumably based on the salt industry, Towcester in Northamptonshire, Mildenhall in Wiltshire, and Great Casterton in Rutland. Like the larger towns, most of these smaller examples (some of them no more than posting stations) seem to have received their walls at the end of the second century. The historical reasons for this are still not fully elucidated, but it is becoming clear that a substantial stone wall then became the rule and additions to the class are to be expected in the future. As examples of likely candidates one may suggest Whitchurch in Shropshire and Godmanchester in Huntingdonshire.

* Considerations of space have prevented the inclusion of these tribal suffixes on the face of the map, but they will be found in the place name index.

For the time being, however, these, together with all other communal sites are classified as "other major settlements" and "minor settlements". The distinction between major and minor is largely provisional and depends in the first instance on the known presence or absence of substantial buildings with stone foundations; very few have been satisfactorily explored. Throughout the lowland zone they are normally dependent on roads and their spacing is eloquent of their function as posting stations. As such, many of them had earthwork defences, but this in itself is no sure criterion of their lasting importance. Thus, in the case of Ewell, whose defences, if they existed, are unknown, the natural advantages of the siting encouraged growth, while Hardham, a defended site on the same road, appears to have made no progress or declined. Earthwork defences are, therefore, not indicated on the map, though here again they are distinguished in the index.

Among the minor settlements are a few sites in the highland zone of a more specifically native character, which yet show sufficient signs of Roman influence to justify their inclusion in a picture of the Roman province. These are hill forts where communal occupation persisted beyond the first century, such as Tre'r Ceiri in Caernarvonshire, Trevelgue Head in Cornwall and the interesting case of Sutton Walls in Herefordshire, or villages such as Ewe Close in Westmorland (related to a road) and Chysauster in Cornwall. These are distinct from the smaller native farms and hamlets which, as already stated, do not appear except where the occurrence in them of Roman material is signalled by a dot.

THE COUNTRYSIDE

It is in the countryside that the greatest changes appear in this edition. Reference has already been made to the altered use of the two circle symbols, but modifications have also been made in the method of showing buildings. On the second edition one omnibus symbol, a black triangle, was used to show "Villas and other large houses"; here an attempt has been made to introduce a greater degree of precision and this requires careful explanation.

In the first place, temples and shrines have been singled out for special treatment. No account has been taken of temples found in towns or other major sites, or standing so close to them as to form part of their organisation, but we have many examples which stand away from the towns and form a distinct and interesting feature of the countryside. Their normal character is that of the Romano-Celtic temple, usually surrounded by a *temenos*, but several variants occur and the sites shown range from the lonely shrines of Silvanus on Scargill Moor near Bowes to the elaborate cult centre of Nodens at Lydney. Also included are a few enigmatic sites like Cold Kitchen Hill and Lowbury, where cults must surely have been maintained, though the structural details of the shrines elude us.

All other rural buildings of substance—those, that is to say, which have at least wall foundations of stone—are shown by one of three symbols. The first, marked by a solid black triangle, is restricted to cases where the presence of a villa is beyond reasonable doubt. The second class, shown by a half black, half white triangle, contains buildings where the villa character is suggested but not finally proved, and a number of sites where isolated bath buildings have been found. In two cases (Tremadoc and Prestatyn) these bath buildings are of military type and probably indicate the proximity of a fort or military works depot, but elsewhere, where their civil character is certain, they are one of the minor puzzles of Romano-British archaeology. In some cases it seems permissible to wonder if they have some unrecognised industrial purpose; in others, where their character is plainly domestic, they may be adjuncts to timber buildings whose presence was not noted by the excavators.* The third class of building is shown by an open triangle. Of these a few, including some where small fragments of tessellated pavement have been found, may be temples; others are humble farmhouses, Romanised indeed as to their plan, but with none of the amenities of civilised life, such as Iwerne in Dorset and Catsgore and Holcombe in Somerset; and of others again we have no knowledge at all beyond their bare existence.

From this it will be seen that the division into classes rests on two forms of distinction, the one evidential, the other real. The former requires no comment except to remark that a review of all the evidence, such as was undertaken in preparation for this map, can be a depressing experience, and a useful purpose will have been served if attention is directed to the need for precise information and if facile generalisation is discouraged. With regard to the latter, some explanation is needed of the term "villa". Whatever view may be held of its original connotation—and the Romans themselves were not always consistent—account must also be taken of common usage. Here the word is used in the sense of the house forming the headquarters of an estate, whether resting primarily on agriculture or an industry, whose occupier could maintain a civilised way of life according to the standards of his time. If the chief criterion is architectural, this is so because of the implications of architectural detail.

* Bath houses attached to established villas are not, of course, shown separately.

A civilised standard of life demanded some degree of wealth and this is indicated by tessellated pavements, which involved financial outlay; similarly it demanded domestic slaves, and they are indicated by hypocausts, which needed fuelling and cleaning. Thus on the one hand we include several houses round Castor whose mainstay must have been the pottery industry, and on the other exclude Catsgore which, though a farm, does not pass the test of prosperity. Even within the limited class of villa thus established it is possible to make further divisions. There was a real difference, for example, between houses like those at Northleigh and Woodchester and those at Park Street and Lockleys. While the former are really large establishments which will stand comparison with the classic sites of the Continent, the latter are on a very much smaller scale and may have been no more than the houses of tenant farmers. It would be impossible to point this distinction on a map, both because of the number of intermediate types and because different standards must be applied in different periods and areas.

One further class of site requires notice in this connection. As a result of the excavation of the villa at Ditchley in Oxfordshire it was realised that the rectangular enclosure which sometimes surrounds such sites might be a useful diagnostic, and a number of such enclosures have been noted from the air, mostly in the Ditchley region. Where these have not yet been proved to contain villas they do not appear on the main map, but a few will be found on the map of the North Oxfordshire region.

The general effect of the new edition is to increase the number of villas and other rural buildings; most of the well-known villa concentrations have increased in size and the northern limit has been extended as far as Old Durham. But of equal significance is the wider distribution of remains in areas where villas have not been found. Although the sites of humble farms are no longer separately shown, the areas in which fields of the so-called "Celtic" type survive are indicated on the map. These fields represent a primitive form of agriculture introduced into Britain during the Late Bronze Age, and although evidence is sometimes lacking in particular cases the great majority of them continued in cultivation and many indeed were not laid out until the Roman era. The distribution shown is advisedly described as that of surviving examples, and largely depends on their situation on the chalk uplands, on land which has been marginal ever since, and where they have been least subjected to the destructive effects of later agricultural systems. Certainly their original extent was very much greater than the map shows, and this is borne out by such additions as have been made to our knowledge since 1928. These include areas in Wales, on the Welsh Border, and in Upper Wharfedale, but the most important is the Fenland of Cambridgeshire and South Lincolnshire. It is certain that the Fens were very sparsely occupied during the later Iron Age and the great influx of Romano-British peasants in the later first century is due to a natural improvement in the conditions helped, to an extent which is not yet fully understood, by Roman drainage works. The colonisation of the area must have been the result of official action, and it has been suggested that it was an Imperial domain, a notion supported by the Car Dyke canal system, which is clearly designed to provide easy communication northwards to the region of York and beyond. At the same time it has yielded no nucleated settlement of importance, no structure of anything more solid than timber, wattle, daub, and thatch, and its administrative centre is unknown. Towards the end of the Roman period flood and fen conditions re-established themselves and the area is full of special problems which are under investigation.

If we do not know the full extent of peasant agriculture based on "Celtic" fields, neither do we know what field system was normally used by the villas. Above all, we do not know what form of agriculture operated in the richer lands, especially the east midlands, which may well have produced the bulk of the province's corn surplus. As has been suggested, this is in the nature of the case, for these lands have been under constant cultivation ever since Roman times, but attention must be drawn to the evidence of the dots which appear on the map, many of them on the heavier soils. It has already been mentioned that natural woodlands have been left off this edition, and this is partly because field work has shown a persistent occurrence of minor Romano-British remains in areas like Essex, Suffolk and Norfolk where they were not apparent to the same extent before. In any case, without any massive removal of woodland cover, we now know that there are many loam terrains in these boulder clay areas which are favourable to agriculture. Again, Lincolnshire was clearly carrying quite a large rural population, especially in the Jurassic belt north of Lincoln, and it is becoming apparent that the Malton area of Yorkshire and the Yorkshire Wolds generally were playing a bigger part than we used to think. The finds in the market-gardening area of the Vale of Evesham are yet another interesting development.

It follows from this that any attempt to divide the rural economy of Roman Britain neatly between the backward Celtic field areas on the one hand and the prosperous villas on the other must be mistaken. Different estates suffered different fortunes in the 400 years covered by the map and while

some villas, especially those with other sources of income, may have tilted Celtic fields, other farms, gathering rich harvests, may yet have remained poor because of the exactions of landlords and the State. Such may have been those represented by the poorer stone buildings referred to above; elsewhere, their houses would have been of timber, like that recently recognised on Cherry Hinton Hill near Cambridge. This was quite a substantial structure, of basilican plan, with outbuildings, but until its postholes were revealed by the removal of the topsoil by a bulldozer, there was no evidence of Romano-British activity on the site, except a few scraps of pottery and some burials. A similar assemblage of minor finds can be made in hundreds of places on the heavier soils, and until a considerable number of them have been investigated the picture must be incomplete.

One peculiar region brought out on this map is that directly north of London and bounded on the east, west, and north by Ermine Street, Watling Street, and the road from St. Albans to Colchester. On the west side of Watling Street south of Brockley Hill there is another empty arc of territory which extends to the London-Silchester road as far west as Staines and also out to the foothills of the Chilterns. These vacant areas are notable by contrast with all the others round London which are well supplied with signs of population. The soil to the north of London is not very favourable to settlement, but equally unpromising areas elsewhere are not deserted in this way. Some kind of reserve attached to London seems to be indicated.

Since 1928 several more attempts have been made to prove the existence of areas of centuriation in Roman Britain. They have not been entirely convincing and, since the amount of territory concerned is small, it is not shown here.

FUNERAL MONUMENTS

The scale of the map prevents us from giving special attention to the general run of Romano-British cemeteries and individual burials, though all are indicated by dots, but two classes of burial monument are now given a separate symbol. These are the large barrows, which carry on the tradition of the Belgic aristocracy and are mainly confined to the East and South East, and the more sophisticated stone-built mausolea, of which only four examples are so far known in this country. The barrows frequently occur in groups, but in these cases only a single symbol has been used.

INDUSTRY AND MINING

Apart from mining the only industries which have been separately noticed on this map are the making of tiles, pottery, and salt. The existence of others is well known, but the information on their distribution is still too imperfect for them to be shown. A case in point is the metallurgical industry at the stage of working metals up into implements and hardware. Wilderspool by Warrington, Heronbridge by Chester, and Tiddington near Stratford-on-Avon may be cited as places where this was carried on, and it is known that there was much manufacture of munitions in the military depot at Corbridge south of Hadrian's Wall, but there must have been many more centres than these. In the same way industries connected with cloth manufacture have been left out for want of sufficient evidence.

In pottery and tile making a large number of sites has been recognised, several of which, like Castor on the Nene, were of much more than local importance. A new feature of the third edition is a distinction by symbol between major sites with some considerable distribution of their wares, and individual kilns or small groups of not more than local significance. A few pottery kilns, closely associated with major sites, have of necessity been omitted, as also the tile kilns at Mumrills, South Shields and Gelligaer.

The manufacture of salt in Roman times is well attested at many coastal and some inland sites, and has been noted on the map.

Mining for iron, lead, tin, copper, gold, and shale is shown, the extraction of silver being associated with the lead. The main sources of building stone also appear where they are known. No mention has been made of coal. It is certain that outcrop coal was widely used in Roman Britain. The chief centres where it was got appear to have been in Northumberland, South Yorkshire, and the Somerset coal field near Bath, but the subject is still too obscure for mapping.

COMMUNICATIONS

a. Roads

The number of certain or strongly suspected stretches of Roman road which have been observed since 1928 is considerable. Here, as in the case of the villas, Romano-British archaeology is still without any exhaustive study of the Roman road system in all its technical details. A broad classification of roads might be made into those which were always of prime importance to the province, those which were purely military, and those secondary examples which came into existence

as a result of economic needs. South of the Thames Mr. I. D. Margary has shown the way in his recent studies of secondary routes between London and the South Coast, but there is little information about most of the major roads except a good knowledge of their line across country. Some of this ignorance is due to their continuous use till the present day with its consequent destruction of their original features.

A comparison of this edition with the second will show that no great changes have been made in the main roads except to clarify some details formerly obscure. It has still not proved possible to close many of the odd gaps which occur in the road system of East Anglia, possibly because some of them were connected with the subjugation of the Iceni and had no particular use when the province settled down, and perhaps because the sea has swallowed up some important objectives without which the plan does not make much sense. A knowledge of the date of these roads would help to solve the puzzle. Here, as in other places, we may have to do with a palimpsest.

There are some other problems like the lack of a direct road between St. Albans and Silchester and of another one east out of Winchester. The Forest of Dean and the Hereford region are also puzzling areas. The gap in the Bath-Poole road remains a challenge to field workers, and the curious arrangement of roads north of Bawtry suggests a lost direct route from that place to Tadcaster. There may also have been an east-west route from Malton across into Lancashire via Wensleydale and Bainbridge. The situation in the South-West has been improved by the recognition of a route west from Exeter passing north of Dartmoor towards Cornwall and the area of moderate Romanisation round Penzance.

It is obvious that the road system of Wales requires more careful study to complete the line from Carmarthen to Caernarvon parallel with Cardigan Bay, and to show how this road was provided with the necessary strategic connections eastwards to the Severn Valley and the West Midlands. In Scotland the discovery of new military sites already referred to has brought with it some new stretches of road, one of the most significant of which is the piece deriving from Upper Clydesdale and aiming at the Ayr region via Loudoun Hill.

An examination of this edition will show many short new stretches of road some of which attain obvious objectives while others end in the air. In many cases it is plain whither they are tending, and the map should give a lead to those who are interested in filling in the gaps. A case in point is the new road North-West of Chichester. Its objective could be either Silchester, or the Farnham area, or both.

A careful check has been made of Roman milestones and with four exceptions, where their omission is dictated by the scale of the map, all the sites where their discovery is adequately authenticated are shown. Where two or more stones have been found on one site, only one symbol appears.

Ancient trackways which were certainly in use in Roman times continue to appear on this map. The chief examples are the Icknield Way with its continuation, the Berkshire Ridgeway, and the Harroway-North Downs trackway route connecting Wiltshire and areas further west with the Straits of Dover. The Jurassic Way has been omitted because it appears to have been largely superseded by the Fosse Way as a connection between the South-West and the Humber. In the Midlands attention is drawn to Sewestern Lane which provides a direct route from the Stamford area and the South-East to the Trent at Newark, and also to Middle Street, the ancient route which was not entirely superseded by Ermine Street between Lincoln and the Humber. There is also the High Street connecting Horncastle and Caistor with the Humber at South Ferry along the western escarpment of the Lincolnshire Wolds. The failure to show any ancient trackway on this map does not imply that it was not in use in Roman times, but as their number is considerable, and the determination of their precise line difficult, only the most important can appear.

b. Navigable Canals

This edition shows the Roman canal system in the East of England for the first time. Its main effect is to provide through communication by water from the Cambridge and Great Ouse valley areas to the river system flowing into the Humber, and so to York. It begins at the south end by the Car Dyke leaving the river Cam at Waterbeach north of Cambridge and cutting across to the Great Ouse near Earith. From here it may be suspected that a direct water connection was made with the Nene at Peterborough, partly by natural watercourses, and possibly with the aid of the artificial cut known today as Cnut's Dyke.* From the Nene the main Car Dyke extends northwards for fifty-six miles following a contour course along the western edge of the Deeping and Witham Fens and entering the Witham a few miles below Lincoln at Washingborough. A connection is then provided with the Trent at Torksey by the artificial cut known as the Foss Dyke which leaves the Witham at Brayford Pool outside the south wall of Roman Lincoln.

* On the map the courses of the Fenland waterways in Roman times are shown by a darker tone of blue.

Excavation has shown that the Cambridgeshire section of the Car Dyke was constructed in the decade A.D. 50-60 and that it passed out of use late in the second century. The Roman age of the Lincolnshire section and of the Foss Dyke has never been decisively proved, but all the evidence is strongly in favour of this age for the system, air photographs showing that it has several short lateral branches into the Deeping Fens which are clearly contemporaneous with Romano-British cultivation areas. The Foss Dyke is a logical necessity to complete the connection between the Fen waterways and the Trent-Humber system of rivers. It appears to have been reconditioned as early as the reign of Henry 1st. By this system the whole of the Fenland agricultural area and much of South-East England north of the Thames could have been made tributary to the military zone of the Province.

AQUEDUCTS

A new feature of this edition is the showing of aqueducts for water supply at Dorchester (Dorset), Lincoln, Wroxeter, Lanchester, and at Aesica on the Wall. The scale has prevented them from being shown in detail, though their general extent and relationship to the site which they serve appear. The aqueduct of the Dolaucothi gold mine has not been shown as being an integral part of an industrial complex.

LIGHTHOUSES

Only two examples of Roman lighthouses are known in Britain, and both are at Dover. These now appear for the first time along with the other example across the Channel at Boulogne, the Tour d'Ordre.

THEATRES AND AMPHITHEATRES

These are not shown on this map. An amphitheatre was a normal concomitant of a fort or town, and all the numerous examples known in this country are too closely related to major sites to receive individual attention. Of our three known theatres two were situated inside towns, at Verulamium and Durovernum Cantiacorum; the third lay a short distance outside Camulodunum and was associated with the temple shown at Gosbeck's Farm.

BIBLIOGRAPHICAL NOTE

Detailed excavation reports on the sites shown on this map are scattered about in the journals published by the various national and local societies. For some counties summaries have appeared in the relevant volumes of the *Victoria County History*, and the *Journal of Roman Studies* includes an annual review of new work. A useful bibliography will be found in I. A. Richmond's *Roman Britain* (Pelican History of England, Vol. I, 1953), which is also the best general account of the period.

CHRONOLOGICAL TABLE

- B.C. 55-54 Expeditions of Julius Caesar to Britain.
- A.D. 43 Claudian invasion with four legions under Aulus Plautius.
Defeat of Caratacus and capture of Camulodunum.
Campaigns in the west (*Legio II Augusta* under *Vespasian*), in the midlands (*XX Valeria Victrix* and *XIV Gemina*) and in the east (*IX Hispana*).
- 47 Ostorius Scapula, governor, draws a frontier from the Trent to the Severn.
- 49-50 Foundation of *Colonia Victricensis* at Camulodunum.
Mendip lead mines already in Roman hands.
Legionary fortresses at Glevum and Lindum.
Invasion of South Wales.
- 51 Caratacus, finally defeated in North Wales, flees to Cartimandua, queen of the Brigantes, and is surrendered to the Romans.
- c.55 Didius Gallus, governor, intervenes on the side of Cartimandua in Brigantian civil war.
- 61 Suetonius Paulinus, governor, attacks Anglesey.
Icenian revolt under Boudicca suppressed after sack of Camulodunum, Londinium and Verulamium.
- 66 One legion (*XIV Gemina*) withdrawn from Britain.
- 68 Army in Britain refuses to join the governor, Trebellius Maximus, in revolt against Galba.
- 69 Romans fail to prevent the defection of the Brigantes.
- 71-74 Petilius Cerealis, governor, with a new legion (*II Adiutrix*) conquers the Brigantes.
Legionary fortress at Eburacum.
- 74-78 Sextus Julius Frontinus, governor, subdues Wales and plants garrisons there.
Legionary fortresses at Isca and Deva.
- 78 Cn. Julius Agricola, governor, completes the conquest of North Wales and Anglesey.
- 79 Consolidation of Brigantian conquest.
- 81 Agricola advances to the Forth—Clyde line.
- 83-84 Agricola advances north and defeats the Caledonians at the battle of Mons Graupius.
Roman fleet circumnavigates Britain.
Legionary fortress at Inchtuthil.
- 84-85 Agricola recalled by Domitian.
- 86 One legion (*II Adiutrix*) withdrawn from Britain.
- c.90 Legionary fortress at Inchtuthil evacuated.
- 90-96 Foundation of *Lindum Colonia* at Lincoln.
- 96-98 Foundation of *Colonia Nervia Glevensis* at Gloucester.
- 99-100 Legionary fortress at Isca and many auxiliary forts in Wales rebuilt in stone.
Scottish forts evacuated.
- c.103 Legionary fortress at Deva rebuilt in stone.
- 107-108 Legionary fortress at Eburacum rebuilt in stone.
- c.117 Revolt in north Britain.
- 122 Hadrian visits Britain.
Legio IX Hispana replaced by *VI Victrix*.
Construction of Hadrian's Wall from Tyne to Solway begun by Aulus Platorius Nepos.
- 139-142 Q. Lollius Urbicus, governor under Antoninus Pius, advances into Scotland and builds the Antonine Wall across the Clyde-Forth isthmus.
- 155-158 Rebellion in north Britain suppressed by C. Julius Verus.
Antonine Wall temporarily evacuated.
- 161-165 Forts rebuilt by Calpurnius Agricola.

- 180-184 Further revolt in north Britain subdued by Ulpius Marcellus.
Antonine Wall broken.
- 193 On the assassination of Commodus, Pertinax (lately governor of Britain) is chosen emperor by the Praetorian Guard but quickly killed. Empire auctioned to Didius Julianus, who is defeated by Severus.
- 196-197 Clodius Albinus, governor, takes troops from Britain to fight for the throne and is defeated by Severus.
Hadrian's Wall, the fortress at Eburacum and many forts overrun and destroyed by the Maetae.
- 197 Virius Lupus restores the situation and rebuilds many forts.
- 205-208 Rebuilding of Hadrian's Wall by Alfenus Senecio.
- 208 Severus, Geta and Caracalla arrive in Britain and prepare for northern campaigning.
- 209 Severus and Caracalla campaign in Scotland and receive the surrender of the Caledonians.
- 210 Revolt of the Maetae and second Scottish campaign.
- 211 Severus dies at York.
- 212 Caracalla extends Roman citizenship to all free provincials.
Britain divided into two provinces.
- 259-274 Britain a part of the Gallic Empire of Postumus and his successors.
- 275-287 Saxon pirates in the Channel.
- 287 Carausius, commander of the British fleet, usurps the title of Emperor in Britain and northern Gaul and is temporarily recognised by Diocletian and Maximian.
- 293 Constantius as Caesar reconquers Carausius' continental possessions.
- 294 Carausius murdered by Allectus, who succeeds him.
- 296 Britain restored to the legitimate emperors by Constantius, who crosses the Channel and defeats and kills Allectus.
Barbarian inroads in the north.
Hadrian's Wall and legionary fortresses at Eburacum and Deva rebuilt.
Diocletian's reorganisation divides Britain into four provinces, separates the military from the civil administration and institutes new military offices.
- 306 Constantius, now emperor, with his son Constantine campaigns in Scotland.
Death of Constantius at Eburacum.
- 313 Edict of Milan grants toleration to the Christian Church.
- 314 Three British bishops attend the Council of Arles.
- 343 Constans visits Britain and pacifies the Scottish tribes.
- 360 Julian sends Lupicinus to repel raids of Picts and Scots.
- 364 Picts, Scots, Attacotti and Saxons raiding Britain.
- 367 Great invasion of Picts, Scots and Attacotti, aided by Saxon pirates and a simultaneous attack on Gaul by Franks.
Treachery in the Wall garrison. Nectaridus, Count of the Saxon Shore, killed and Fullofaudes, Duke of Britain, routed.
- 369 Count Theodosius, sent by Valentinian I, clears Britain of invaders and restores the Wall.
Signal stations built on Yorkshire coast.
- 383 Magnus Maximus, a military commander in Britain, revolts and conquers Gaul and Spain from Gratian.
Hadrian's Wall swamped by invaders and not rebuilt.
- 388 Maximus defeated at Aquileia by Theodosius.
- 395 Stilicho improves the defences of Britain.
- 406 Constantine III, a usurper, strips Britain of troops for his conquest of Gaul and Spain.
- 410 Honorius tells the civitates of Britain to arrange for their own safety.
- c.446 Last appeal of the British civitates to Aetius.

ROMAN NAMES OF PLACES AND TRIBES

The sources for Romano-British names are shown in the special index, and the following is a summary of their character.

- (1) THE GEOGRAPHY OF PTOLEMY (*Geographia Claudii Ptolemaei*) was compiled in Alexandria in the second quarter of the second century A.D. It covers the whole known world and takes the form of a list of the latitudes and longitudes of sufficient points to enable a series of maps to be drawn and the whole to be projected on the globe. Some of the MSS have maps attached to them, but as their origin and date is uncertain, no account has been taken of them in the preparation of fig. 1.

Text (Books I-III) ed. C. Muller (Paris, 1883).

- (2) THE ANTONINE ITINERARY (*Itinerarium Provinciarum Antonini Augusti*) is a road book, giving routes throughout the Roman Empire with the distances between places lying on them. It originated probably in the time of Caracalla (M. Aurelius Antoninus) but in its surviving form includes later additions and amendments. Some island names occur in the Maritime Itinerary which is attached to it, and these are indicated in the same column.

Text. *Itineraria Romana*, Vol. I. ed. O. Cuntz. (Leipzig, 1929).

- (3) THE PEUTINGER TABLE (*Tabula Peutingeriana*), so called from Conrad Peutinger into whose hands it fell in the 16th century, is similar in content and date to the Antonine Itinerary, but takes the form of a map on which the places, routes, and mileages are written. It covered the whole Empire and extended as far east as India, but it is much distorted and compressed into a strip 21 feet long by 1 foot wide. The western portion, including Spain and the greater part of Britain, is missing, and as it was evidently lost before the existing copy was made some names appear in truncated form. It is useful as a check on the Antonine Itinerary in south and east Britain.

Photographic copies of the British section have appeared in *Antiquity*, Vol. I, (1927), and *Archaeologia*, Vol. XCIII (1949).

- (4) THE NOTITIA DIGNITATUM (*Notitia Dignitatum, tam Civilium quam Militarum, in Partibus Orientis, in Partibus Occidentis*) is a list of the officials, officers, and military units of the Empire, with their respective stations, relating, so far as Britain is concerned, to the 4th century. It includes the names of forts in the frontier districts and those under the command of the Count of the Saxon Shore, and is particularly valuable in the case of the former when used in conjunction with inscriptions. A few references from the *Notitia Galliarum* are included in the same column.

Text. ed. O. Seeck (Berlin, 1876).

- (5) THE RAVENNA COSMOGRAPHY (*Ravennatis Anonymi Cosmographia*) is a list of the countries, towns, and rivers of the known world compiled by an anonymous cleric of Ravenna in the late 7th century. It is based on various sources, probably including some form of (2) and (3) above, and much of the British section has been shown to be in itinerary order, though no distances are given. Despite its late date it includes no post-Roman material and adds many names which are not found elsewhere.

Text. (British Section) ed. I. A. Richmond and O. G. S. Crawford, *Archaeologia*, Vol. XCIII (1949).

- (6) OTHER LITERATURE includes all earlier and contemporary literary sources other than those mentioned above. As will be seen, their contribution is very small. A few later references, from Gildas, Bede, and Nennius, have been added in this column.

- (7) EPIGRAPHIC SOURCES include milestones, tombstones, dedicatory inscriptions, military diplomas, stamps on lead pigs, graffiti, etc. These tend to give names in abbreviated form and are most valuable when used in conjunction with other sources. Only one name (HABITANCVM) is derived purely from epigraphic information.

Text. The Roman inscriptions found in Britain were collected in *Corpus Inscriptionum Latinarum*, Vol. VII (ed. Hübner, 1873). Additions and corrections appeared in *Ephemeris Epigraphica*, Vols. III, IV, VII and IX, and are now published annually in the *Journal of Roman Studies*. A new Corpus is in course of preparation.

All the literary sources are subject to some degree of corruption, and the correct Romano-British form of some names is doubtful; for a few, where the nominative is unknown, an oblique case is given. Useful works on this question, and on the derivation, meaning, and modern survival of names, are:—

E. Ekwall: *English River Names* (Oxford, 1928).

E. Ekwall: *The Concise Oxford Dictionary of English Place Names* (Oxford, 3rd. ed., 1947). English Place Name Society: County volumes, as published. (Cambridge.)

K. Jackson: *Language and History in Early Britain* (Edinburgh, 1953).

I. A. Richmond, O. G. S. Crawford and I. Williams: *The British Section of the Ravenna Cosmography* (*Archaeologia*, Vol. XCIII, London, 1949).

W. J. Watson: *The History of Celtic Place Names in Scotland* (Edinburgh, 1926).

Names of doubtful attribution are shown by a special type on the map and by the addition of a query in the indices.

The names commonly given to certain Roman roads are either Saxon in origin (Watling Street, Ermine Street, etc.) or are the inventions of later antiquaries (Via Julia, Via Devana, etc.) and do not appear on this map. We do not know the name given by the Romans to any single road in Britain, nor even whether they gave them names at all.

NOTES ON MAPS IN THE TEXT

FIGURE 1. A map of the British Isles compiled from the coordinates given in Book II of Ptolemy's Geography (2nd century A.D.). Though he has brought a few details up to date (the 6th legion, for example, has replaced the 9th), much of the material used by Ptolemy relates to the 1st century and was collected by his predecessor, Marinus of Tyre. Roman knowledge of the islands was then comparable with European knowledge of Africa when the "Slug" Map was published (1855), but scientific geography made little further progress in the ancient world and Ptolemy's errors were perpetuated.

Ptolemy's prime meridian ran through the Canary Islands, but he underestimated the size of the globe, so that London is placed 2° too far east and 2° 30' too far north.

FIGURE 2. The British section of the Antonine Itinerary (§§ 464-486) laid down on a map. The serial numbers of routes are a modern convention and do not appear in the original.

The composite nature of the work is indicated by the fact that names appear in different forms (thus route V has Colonia and Icinos, while IX has Camulodunum and Venta Icinorum) and the staging points are not always the same (thus route II runs Luguvalium, Voreda, Bravoniacum, Verterae, while V runs Luguvalium, Brocavum, Verterae, though both are following the same road).

While some names and figures have suffered corruption a comparison of the Itinerary mileages with the actual distances (here measured to the nearest Roman mile) gives a good impression of the Itinerary's general accuracy.

FIGURE 3. Durobrivae was the centre of the largest industrial complex known in Roman Britain. The fort and temporary camp relate to the early stages of the occupation and had probably been abandoned before the pottery industry began to develop. In addition to pottery Artis mentions iron works, but his evidence for these is questionable and they are not included.

Note the characteristic "kite" shape of the town, produced by building walls round an area of ribbon development along the road. Outside the town the dominating feature is the large villa underlying Castor village, some of whose buildings were excavated by Artis.

Sources: E. T. Artis: *The Durobrivae of Antoninus* (1828), F. Haverfield: *Romano-British Northants.* (*V.C.H.*, I 1902), M. V. Taylor: *Romano-British Hunts.* (*V.C.H.*, I 1926), air photographs by Dr. J. K. St. Joseph, Mr. S. K. Jopp and Major G. W. G. Allen; I. D. Margary: *Roman Roads near Durobrivae* (*Antiquaries Journal* XV, 1935), information supplied by Mr. G. Wyman Abbott, &c.

FIGURE 4. An area of villa settlement. The villa at North Leigh, some of whose buildings are known only from air photographs, was one of the largest in the country. At Ditchley, a villa which was neither large nor luxurious, calculations based on the excavation of the granary have suggested an estate of some 1,000 acres. "Villa enclosures" are sites where banks analogous to that which enclosed Ditchley have been detected but where villas have not yet been identified.

Aves Ditch (also known as Ash Bank or Wattle Bank) is a well aligned earthwork of Roman or later date and may have been planned as a road. The Oxfordshire Grim's Ditch has been proved by excavation to be pre-Roman and is not shown.

Note the alignments of Akeman Street (suggesting an early, possibly military, site north of Alchester) and the characteristic position of the Romano-Celtic temple on a hill north of Woodeaton.

Sources: D. B. Harden and M. V. Taylor: *Romano-British Oxfordshire* (*V.C.H., I* 1939: air photographs by Major G. W. G. Allen and D. N. Riley, etc., Ditchley: C. A. R. Radford: *The Roman Villa at Ditchley, Oxon.* (*Oxoniensia I*, 1936); Woodeaton: R. Goodchild and J. Kirk: *The Romano-Celtic Temple at Woodeaton* (*Oxoniensia XLIX*, 1954).

FIGURE 5. In contrast to the North Oxfordshire area (fig. 4), the downlands of Wiltshire and Dorset remained under a more primitive system of agriculture. The farms vary in size, but apart from their contents (which include much Roman pottery, coins, etc.) and the small refinement of painted plaster on their walls, they are indistinguishable from those of the pre-Roman Iron Age. Their small "Celtic" fields also remained in use with little modification, though in late Roman times large tracts of them appear to have been turned over to pasture. Part of the area may have formed an imperial estate and Bokerly Dyke, built at or after the end of the 4th century to defend the area to the south of it, may be an official work.

The industrial sites shown in Purbeck are those where the shale, obtained near Kimmeridge, was worked up into ornaments, furniture, etc.

The sinuous course of the Dorchester aqueduct is due to its character of an open leat, following a contour line round the valleys of the Frome's tributaries.

Sources: R. Colt Hoare: *Ancient Wiltshire* (1812), C. Warne: *Ancient Dorset* (1872), A. Pitt Rivers: *Excavations in Cranborne Chase* (1887-1892), O. G. S. Crawford and A. Keiller: *Wessex from the Air* (1928), C. F. C. Hawkes and S. Piggott: *Britons, Romans and Saxons round Salisbury and in Cranborne Chase* (*Archaeological Journal CIV*, 1947), information supplied by Mr. R. A. H. Farrar and Mr. H. C. Bowen, etc.: for shale, J. B. Calkin: "Kimmeridge Coal-Money" (*Proc. Dorset Nat. Hist. and Arch. Soc. LXXV*, 1955); for aqueduct: K. M. Richardson: *Excavations at Poundbury* (*Antiquaries Journal XX*, 1940).

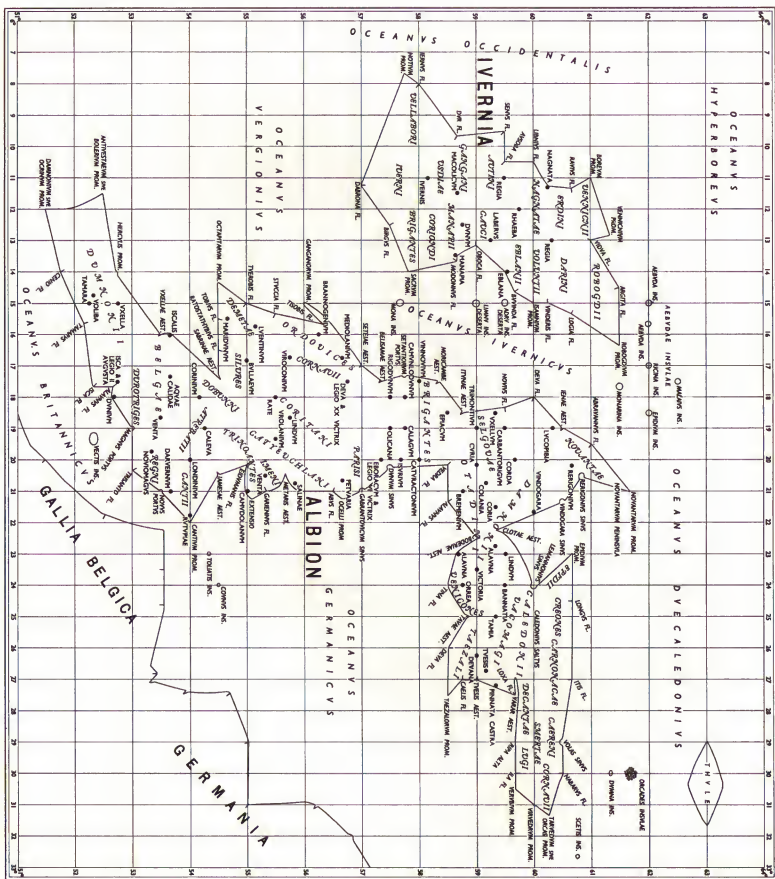


FIGURE 1. THE BRITISH ISLES ACCORDING TO PTOLEMY



FIGURE 2. THE BRITISH SECTION OF THE ANTONINE ITINERARY.

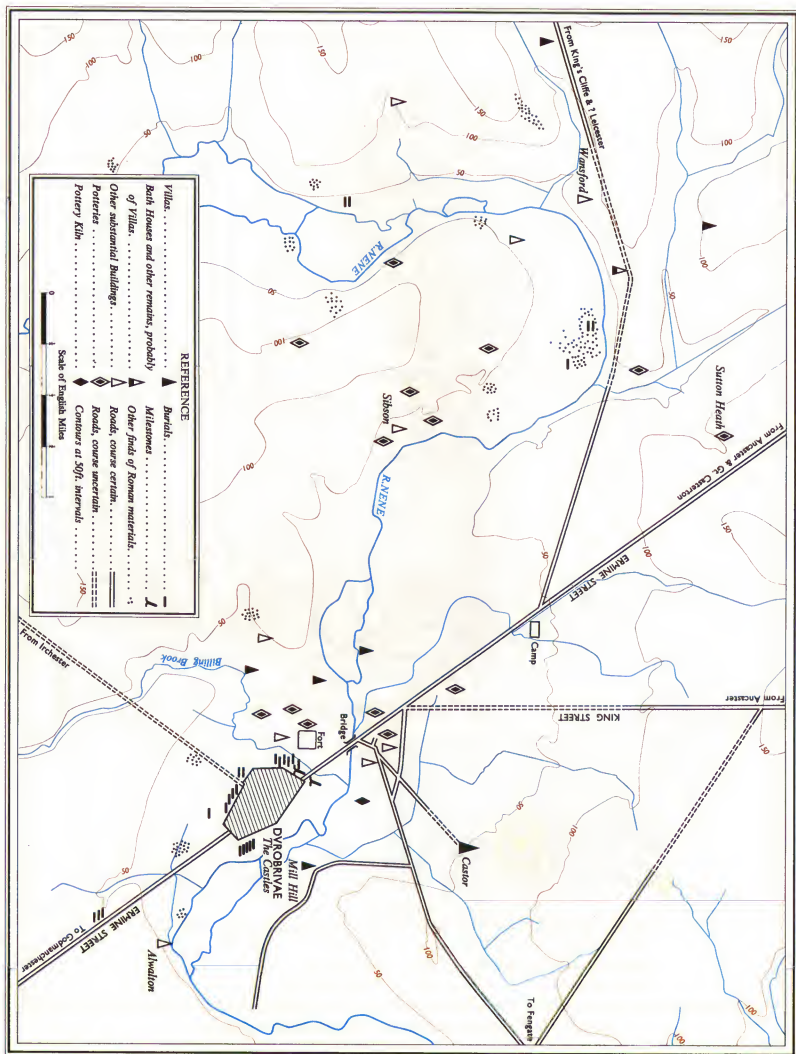


FIGURE 3. DVORBRIVAE



FIGURE 4. THE NORTH OXFORDSHIRE AREA

INDEX OF ROMAN NAMES

Roman Name	Identification	Ptolemy's Geographia	Antonine Itinerary	Pevsner's Table	Notitia Dignitatum	Ravenna Cosmography	Other Literature	Etymologic Sources
- ABALLAVA	Burgh by Sands (Cumb)				x	x		x
ABONA FL.	R. Avon (Somerset)							
ABONAE	Sea Mills (Glos)		x	x				
ABVS FL.	R. Humber (England)		x					
AD PONTEM	East Stoke (Notts)		x	x				
ADRVVS INS.	Isle of Howth (Ireland)						x	
- AESSICA	Great Chesters (Northd)				x	x	x	
ALABVM?	Llandoverly (Carm)							
ALAVNA?	Leachild (Northd)							
- ALAVNA	Maryport (Cumb)							
ALAVNA	Watercrock (Westm)		x					
ALAVNVS FL.	R. Alne (Northd)							
ANAVA FL.	R. Annan (Scotland)							
- ANDERITA	Pevensay (Sussex)				x	x		x
ANTIVESTAEVVM								
(BELERIVM) PROM.	Land's End (Cornwall)		x					
- AQVAE ARNETIATAE	Buxton (Derbyshire)							
- AQVAE SVLIS	Bath (Somerset)		x	x				x
- ARBEIA	South Shields (Durham)				x			
- ARDOTALIA?	Melandra (Derbyshire)							
ARICONIVM	Weston-under-Penyard (Hereford)							
ATREBATES	(England)		x	x				x
AVENTIO FL.	R. Ewenny (Wales)							
- BANNA?	Bewcastle (Cumb)							x
BANNAVENTA	Whilton Lodge (Northants)							
BELERIVM (ANTI-VESTAEVVM) PROM.	Land's End (Cornwall)		x					x
BELGAE	(England)		x	x				
BELISAMA? FL.	R. Ribble (Lancs)							
- BIBRA	Beckfoot (Cumb)							
BLATOBVLGVIM	Birrens (Dumfrie)							
BLESTIVM	Mosmouth (Mon)							
BODOTRIA AEST.	Firth of Forth (Scotland)		x					x
BONONIA (GESORIACVM)	Boulogne (France)			x	x			x
BOREVM PROM.	Bloody Foreland (Ireland)		x					
BOTIS INS.	Bute (Scotland)							
- BOVIVM?	Holt (Denbigh)			x				
BRANODVNVM	Brancaaster (Norfolk)							
BRAVONICVM	Kirkby Thore (Westm)			x				x
BRAVONIVM	Leinwardine (Hereford)			x				
BREMENIVM	High Rochester (Northd)							
- BREMETENNACVM								
VETERANORVM	Ribchester (Lancs)				x	x		x
BREMIA	Llanio (Cardigan)							
BRIGANTES	(England)		x	x				x
BROCAVVM	Brougham (Westmd)							
- BROCOLITIA	Carrawburgh (Northd)							
- BVRRIVM	Usk (Monm)			x				
BVVINDA FL.	R. Boyne (Ireland)							

Roman Name	Identification	Ptolemy's Geographia	Antonine Itinerary	Pevsner's Table	Notitia Dignitatum	Ravenna Cosmography	Other Literature	Etymologic Sources
CAELIVS FL.	R. Deveron (Scotland)							
CAERENI	(Scotland)		x					
CAESAROMAGVS	Chelmsford (Essex)			x	x			
CALCARIA	Tadcaster (Yorks)							
CALEDONES	(Scotland)		x					x
CALETI	(France)		x					x
- CALLEVA A TREBATVM	Silchester (Hants)		x	x				x
- CAMBODVNVM?	Cleckheaton (Yorks)			x				x
- CAMBLOGLANNA	Birdoswald (Cumb)				x			x
- CAMVLODVNVM	Colchester (Essex)		x	x				x
- CAMVLODVNVM?	Slack (Yorks)		x	x				x
CANONIVM?	Rivenhall (Essex)			x				
- CANOVIVM	Caerhun (Caern)			x				x
CANTIACI	(England)		x	x				x
CANTIVM PROM.	South Foreland (Kent)		x					x
CARNONACAE	(Scotland)		x					
CASTRA								
EXPLORATORVM	Netherby (Cumb)			x				
- CATARACTONIVM	Catterick (Yorks)		x	x				x
CATVVELLAVNI	(England)		x					x
- CAVSENNAE	Ancaster (Lincs)			x				
CICVTIO?	Y Gaer (Brecon)							x
- CILVRNVM	Chesters (Northd)				x			x
CLAVSENTVM	Bitterne (Hants)			x				
CLOTA FL.	R. Clyde (Scotland)		x					x
- COCIVM?	Wigan (Lancs)			x				
- COMBRETIVIVM	Bayham House (Suffolk)			x	x			
CONCANGIVM	Chester-le-Street (Durham)							
- CONDATE	Northwich (Cheshire)			x				
- CONDERCVM	Benwell (Northd)				x			x
CONGAVATA?	Drumburgh (Cumb)							
- CORINIVM								
DOBVNORVM	Cirencester (Glos)			x				
CORITANI	(England)							x
CORNVOI	(Scotland)							
CORNOVII	(England)							x
- CORSTOPITVM	Corbridge (Northd)			x				
CREDIGONE?	Carriden (W. Lothian)							x
CREONES	(Scotland)		x					
CROCOCALANA	Brough (Notts)			x				
CVNNETIO	Mildenhall (Wilts)							x
DAMNONII	(Scotland)		x					
DANVM	Doncaster (Yorks)			x				x
DECANTAE	(Scotland)			x				
DECEANGLI	(Wales)							
DELGOVICIA?	Millington (Yorks)			x				x
DEMETAE	(Wales)			x				
DERVENTIO	Littlechester (Derby)							x
- DERVENTIO	Malton (Yorks)			x				x
DERVENTIO	Papcastle (Cumb)							

Roman Name	Identification	Ptolemy's Geography	Antonine Itinerary	Pevsner Table	Notitia Dignitatum	Ravenna Cosmography	Other Literature	Etymologic Sources
DERVENTIO FL.	R. Derwent (Cumb)					x		
- DEVA	Chester (Cheshire)	x	x			x		x
DEVA FL.	R. Dee (Aberdeen)	x						
DEVA FL.	R. Dee (Kirkcudbright)	x						
DOBVNNI	(England)	x						x
- DVBRIS	Dover (Kent)	x	x	x	x			
DVMNA INS.	Lewis (Scotland)	x				x		
DVMNONII	(England)	x	x			x	x	x
DVMNONIVM								
(OCRINVM) PROM.	The Lizard (Cornwall)	x					x	
DVNM SINVS	Tees Bay (Durham)	x						
- DVNRNOVARIA	Dorchester (Dorset)		x					
DVROBRIVAE	The Castles, Water Newton (Hunts)	x				x	x	
DVROBRIVAE	Rochester (Kent)	x	x			x		
DVROCOBRIVAE	Dunstable (Beds)	x						
DVROCORNOVIVM?	Wanborough (Wilts)	x						
DVROLIPONS?	Cambridge (Cambs)	x	x					
DVROTRIGES	(England)	x					x	
- DVROVERNVM								
CANTIACORVM	Canterbury (Kent)	x	x	x		x		
DVROVIGVTVM?	Godmanchester (Hunts)					x		
EBVDAE INSS.	Inner Hebrides (Scotland)	x				x		
- EBVRACVM	York (Scotland)	x	x			x	x	x
EPIDIUM	(Scotland)	x						
EPIDIVM PROM.	Mull of Kintyre (Scotland)	x						
ESTVCTIA FL.	R. Ystwyth (Wales)	x				x		
GABROSENTVM?	Burrow Walls (Cumb)				x	x		
GALACVM?	Overborough (Lanes)	x	x					
- GALAVA	Ambleside (Westm)	x	x					
GANGANORVM PROM.	Braich-y-pwll (Wales)	x						
GARIANNONVM	Burgh Castle (Suffolk)				x			
GARIANNVS FL.	R. Yare (Norfolk)	x						
GESORIACVM	Boulogne (France)	x	x	x			x	
- GLANVAENTA	Ravenglass (Cumb)	x			x			
- GLEVVVM	Gloucester (Glos)	x					x	
GOBANNIVM	Abergavenny (Monm)	x						
HABITANCVM	Risingham (Northd)						x	
HERCVLIS PROM.	Hartland Point (Devon)	x						
HORREA CLASSIS?	Carpow (Perth)	x			x			
ICENI	(England)	x	x			x	x	
ICTIS INS.	St. Michael's Mount (Cornwall)						x	
ILA FL.	R. Helmsdale (Scotland)	x						

Roman Name	Identification	Ptolemy's Geography	Antonine Itinerary	Pevsner Table	Notitia Dignitatum	Ravenna Cosmography	Other Literature	Etymologic Sources
- ISCA DVMNONIORVM	Exeter (Devon)	x	x	x				
- ISCA	Caeleon (Monm)		x					
ISCA FL.	R. Eze (Devon)		x					
ISCA FL.	R. Usk (Monm)					x		
ISVRVM BRIGANTVM	Aldborough (Yorks)	x	x					
ITVNA FL.	R. Eden (Cumb)		x					
LACTODORVM	Towcester (Northants)		x					
LAGENTIVM	Castleford (Yorks)		x					
- LAVATRAE	Bowes (Yorks)		x		x			
- LAVOBRINTA?	Forden Gaer (Mont)					x		
- LETOCETVM	Wall (Staffs)			x				
LEMANIS	Lymyne (Kent)		x	x	x			
LEVCA FL.	R. Loughor (Glam)					x		
LINDINIS?	Ilchester (Somerset)					x		
- LINDVM	Lincoln	x	x			x	x	
LOGIA AEST.	Belfast Lough (Ireland)							
- LONDINIVM AVGVSTA	London	x	x			x	x	x
LONGOVCIVM	Lanchester (Durham)					x	x	x
LOXA FL.	R. Lossie (Moray)		x					
LVGI	(Scotland)		x					
- LVGVVALIVM	Carlisle (Cumb)		x				x	x
MAGIOVINIVM	Dropshort (Bucks)		x					
MAGIS?	Piercebridge (Durham)				x			
MAGLONA?	Greta Bridge (Yorks)				x			
- MAGNIS?	Carvoran (Northd)				x	x		x
MAGNIS	Kenchester (Hereford)		x					
MAIA	Bownes (Cumb)				x			x
MALAIVS INS.	Mull (Scotland)					x		
- MAMVCIVM	Manchester (Lanes)		x					
MANDVESSEDVM	Mancetter (Leics)		x					
MARGIDVNM	Castle Hill (Notts)		x					
- MADIOBOGDVM	Hardknot (Cumb)					x		
- MEDIOLANVM	Whitchurch (Salop)		x	x				
- MEDIOMANVM?	Caer Sws (Montgomery)					x		
- METARIS AEST.	The Wash (England)		x					
- MONA INS.	Anglesey (Wales)					x		x
MONAVIA INS.	Isle of Man							
MORICAMBE AEST.	Morcambe Bay (Lanes)		x					
MORIDVNM	Carmanthen (Carm)		x	x				
MORINI	(France)		x			x		x
NABARVS FL.	R. Naver (Sutherland)		x					
- NAVIO	Brough (Derby)						x	x
NEMETOSTATIO?	North Tawton (Devon)					x		
NIDVM	Neath (Glam)			x				
NOVANTAE	(Scotland)		x					
NOVANTARVM								
PENINSVLA	Rhynns of Galloway		x					x
NOVANTARVM PROM.	Mull of Galloway (Scotland)		x					

Roman Name	Identification	Ptolemy's Geography	Antonine Itinerary	Peutinger Table	Notitia Dignitatum	Ravenna Cosmography	Other Literature	Etymographic Sources
- NOVIOMAGVS								
REGNENSIVM	Chichester (Sussex)	x			x			
NOVIOMAGVS?	Crayford (Kent)		x	x				
NOVIVS FL.	R. Nith (Dumfries)	x			x			
OCELLI PROM.	Flamborough Head (Yorks)	x						
OCRINVM								
(DIVMNONIVM) PROM.	The Lizard (Cornwall)	x				x		
OCARTIARVM PROM.	St. David's Head (Pemb)	x						
- OLENACVM	Old Carlisle (Cumb)	x			x	x		
OLICANA?	Ilkley (Yorks)	x			x			
ONNA?	Nursling (Hants)				x			
ONNVN	Halton (Northd)				x	x		
ORCADES INSVLAE	Orkney Islands	x	x		x	x		
ORCAS (VERVBIVM)?	Duncansby Head (Caithness)	x				x		
PROM.	(Wales)	x				x	x	
ORDOVICES	Bradwell (Essex)			x				
OTTHONA								
PARISI	(England)	x						
- PENNOCRVCIVM	Penkridge (Staffs)		x					
- PETRIANA	Stanwic (Cumb)				x			
PETVARIA	Brough on Humber (Yorks)	x	x	x	x	x		
- PINNATA CASTRA?	Inchtuthil (Perth)	x			x			
- PONS AELIVS	Newcastle (Northd)				x			
PONTES?	Staines (Middlesex)				x			
- PORTVS ADVRNIP	Portchester (Hants)				x			
- RATAE CORITANORVM	Leicester (Leics)	x	x		x	x		
REGNENSES	(England)	x	x		x			
- REGVLBIVM	Reculver (Kent)				x			
RERIGONIVS SINVS	Loch Ryan (Scotland)	x						
ROBOGDIVM PROM.	Fair Head (Ireland)	x				x		
RVTNVNIVM	Harcourt Park (Salop)	x	x					
- RVTVPIAE	Richborough (Kent)	x	x	x	x	x		
SABRINA FL.	R. Severn (England)	x				x		
SACRVN PROM.	Camsore Point (Ireland)	x						
- SALINAE	Droitwich (Worcs)				x			
SCITIS INS.	Skye (Scotland)	x			x			
- SEGEDVNVM	Wallsend (Northd)				x	x		
SEGELOCVM	Littleborough (Notts)		x			x		
- SEGONTIVM	Caernarvon (Caern)	x			x			
SELGOVAE	(Scotland)	x			x			
SETEIA? AEST.	R. Mersey (Lancs)	x						
SILVRES	(Wales)	x	x		x	x	x	
SMERTIAE	(Scotland)	x						
- SORVIODVNVM	Old Sarum (Wilts)				x			
SPINIS	Speen (Berks)				x			
SVLLONIAEAE	Brockley Hill (Middlesex)				x			

Roman Name	Identification	Ptolemy's Geography	Antonine Itinerary	Peutinger Table	Notitia Dignitatum	Ravenna Cosmography	Other Literature	Etymographic Sources
TAEZALI	(Scotland)	x						
TAEZALORVM PROM.	Kinnaird's Head (Aber)	x						
TAMARVS FL.	R. Tamar (Cornwall)	x				x		
- TAMESIS FL.	R. Thames (England)	x						
TANATVS INS.	Thanet (Kent)					x	x	
TARVEDVM? PROM.	Cape Wrath (Sutherland)	x				x	x	
TAVA FL.	R. Tay (Scotland)	x						
THVLE INS.	Mainland, Shetland	x					x	
- TINEA FL.	R. Tyne (Northd)					x		
TISOBIS FL.	Afon Dwyryd (Meri)	x						
TRIMONTIVM	Newstead (Roxburgh)	x				x	x	
TRINOVANTES	(England)	x				x		
TRIPONTIVM	Cave's Inn Farm (Warw)	x	x					
TRISANTONA FL.	R. Arun (Sussex)	x						
- TRISANTONA FL.	R. Trent (Notts)					x		
TVESIS FL.	R. Spey (Moray)	x						
TVNNOCELVM?	Moresby (Cumb)					x	x	
TVVIVS FL.	R. Towy (Carm)	x						
VACOMAGI	(Scotland)	x						
VAGNICAE?	Springhead (Kent)		x					
VARAE?	St. Asaph (Flint)		x					
VARAR FL.	Beaulieu Firth (Scotland)	x						
VECTIS INS.	Isle of Wight (Hants)	x	x			x	x	27
VEDRA FL.	R. Wear (Durham)	x						
VENNICNIVM PROM.	Malin Head (Ireland)	x						
VENICONES	(Scotland)	x						
VENONAE	High Cross (Leics)		x					
- VENTA BELGARVM	Winchester (Hants)	x	x			x	x	
VENTA ICENORVM	Caister St. Edmunds (Norfolk)	x	x	x				
- VENTA SILVRVM	Caerwent (Monm)	x	x			x		
- VERCOCIVM	Housesteads (Northd)					x	x	
VERLVGIO	Sandy Lane (Wilts)					x		
VERNEMETVM	Willoughby (Notts)					x		
VERTERAE	Brough (Westm)					x	x	
VERVBIVM? (ORCAS)	Duncansby Head (Caithness)	x						
PROM.								
- VERVLAMIVM	St. Albans (Herts)	x	x			x	x	
VIDVA FL.	Lough Foyle (Ireland)	x						
- VINDOGLADIA	Badbury (Dorset)	x	x			x		
VINDOGARA SINVS	Irvine Bay (Ayr)	x						
- VINDOLANDA	Chesterholm (Northd)					x	x	
VINDOMORA	Ebchester (Durham)		x					
VINDOVALA	Rudchester (Northd)					x	x	
VINOVIA	Binchester (Durham)	x	x				x	
- VIROCONIVM	Wroxeter (Salop)	x	x			x		
VIROSIDVM?	Brough by Bainbridge (Yorks)					x		
- VOREDA	Old Penrith (Cumb)		x			x	x	
VOTADINI	(Scotland)	x					x	
- VXACONA	Red Hill (Salop)		x					
VXELLA FL.	R. Axe (Somerset)	x						
VXELLODVNVM	Castlesteads (Cumb)					x	x	x

TOPOGRAPHICAL INDEX

In this index sites are arranged in categories, according to the symbols used on the map, and within each category are listed in numerical order of their grid references. This enables any site shown by a symbol to be identified and related to the appropriate sheet in the standard series of Ordnance Survey maps.

Example:—

On the map there is a black triangle (= Villa) south-east of DANVM. Its grid reference, taken from the map, is approximately 49/6096. Under "Villas" in the index we find the entry:

"SK(49)6096 Stancel Wadworth Yorks 291NW 193."

The villa therefore lay at or near a place called Stancel (actually some 400 feet north-east of the farm of that name) in the civil parish of Wadworth, in the county of Yorkshire, on sheet 291NW of the county Six-Inch series, on sheet 193 of the One-Inch map, in km. square SK 6096. From the grid reference may also be deduced the sheet number of the Two-and-a-Half-Inch map (SK 69) and, when published, of the National Grid series of Six-Inch and Twenty-five-Inch maps (SK 09NW and SK 6096).

The figures in the right-hand column refer to the Seventh Series of the One-Inch map, now in course of publication. In England and Wales the sheet lines and numbers are the same as for the New Popular Edition; in Scotland, where the sheet lines and numbers are changed, the numbers of the Popular Edition are added in brackets. Most of the sites listed are shown on the larger scale Ordnance maps, but the density of modern detail or uncertainty as to precise location may sometimes prevent this. In the case of recent discoveries regard must be had to the date at which the map concerned was last revised.

* Entries marked with an asterisk refer to civil settlements which are known to have been enclosed by earthwork defences of Roman type.

† Entries marked with an obelisk refer to military sites where the existence of *vici* has been established.

‡ Entries marked with a double obelisk refer to sites which are shown in text maps only.

TOPOGRAPHICAL INDEX

Grid Reference	Name	Parish	County 6-incb	1-incb
TQ(51)3281	LONDINIVM AVGVSTA ...	London ...	London 58E	160
COLONIAE				
SO(32)8318	GLEVMV ...	Gloucester ...	Glos 25SE	143
SK(43)9771	LINDVM ...	Lincoln ...	Lincs 70NE	113
SE(44)6052	EBRVCA ...	York ...	Yorks 174NW	97
TL(52)9925	CAMVLDOVNVVM ...	Colchester ...	Essex 37NE	149
CANTONAL CAPITALS				
SX(20)9192	ISCA DVMNONIORVM ...	Exeter ...	Devon 80NW	176
SY(30)6690	LIVNOVARIA ...	Dorchester ...	Dorset 40SE	178
ST(31)4690	VENTA SILRVVM ...	Caerwent ...	Monmouth 30SE	155
Y(33)5608	VIROCONIVM CORNOVIORVM	Wroxeter ...	Salop 42NW	118
SU(41)4829	VENTA BELGARVM ...	Winchester ...	Hants 41SW	168
SU(47)6462	CALLEVA ATREBATVM ...	Silchester ...	Hants 48E	168
SU(41)8604	NOVIOMAGVS REGNENSIVM	Chichester ...	Sussex 61NE	181
SP(42)9201	CORINVM DOBVNVORVM ...	Cirencester ...	Glos 51SW	157
SK(43)1804	RATAE CORITANORVM ...	Leicester ...	Leics 31SW	121
SE(44)4066	ISVRVM BRIGANTVM	(Aldborough) Boroughbridge	Yorks 138NW	91
SE(44)9926	PETVARIA ...	Brough ...	Yorks 238NE	98
TL(52)1307	VERVLAMIVM ...	St. Albans ...	Herts 34SE	160
TR(61)1457	DVROVERNVN CANTACORVM	Canterbury ...	Kent 46NE	173
TG(63)2303	VENTA ICENORVM ...	Caistor St. ...	Edmunds Norfolk 75SE	126
LESSER WALLED TOWNS				
ST(31)5222	LINDINIS? ...	Ilchester ...	Somer 73SE	177
SO(32)4442	MAGNIS ...	Kenchester ...	Heref 33NW	142
SO(31)8663	SALINAE (Bays Meadow) ...	Droitwich ...	Worcs 22SW	130
NY(53)5056	LVGVVALIVM ...	Carlisle ...	Cumb 23NE	76
SU(41)2169	CYNATIO (Black Field) ...	Mildenhall ...	Wilts 29SW	157
SU(41)4313	CLAVSENTVM ...	Bitterne ...	Hants 65NE	180
SU(41)5794	Dorchester ...	Dorchester ...	Oxon 46SW	158
SP(42)5720	Alchester ...	Wendlebury ...	Oxon 23SW	145
SP(42)6948	LACTODORVM ...	Towcester ...	Northants 56NW	146
SP(42)9166	Borough Close ...	Irchester ...	Northants 39SE	133
SK(43)9006	LETOCETVM ...	Wall ...	Stuffs 58NW	120
SK(43)7041	MARGIDVNVVM (Castle Hill)	East Bridgford	Notts 39SE	112
SK(43)9843	CAVSENNAE ...	Ancaster ...	Lincs 105SE	113
SE(44)2899	CATARACTIVM (Catterick Bridge, SW of)	Brough ...	Yorks 54NE	91
TQ(51)7468	DVROBRIVAE ...	Rocheester ...	Kent 19NW	171
TL(52)1297	DVROBRIVAE (The Castles)	Chesterston ...	Hunts 25SW	134
TL(52)3924	Braughing Station ...	Braughing ...	Herts 14SW	148
TL(52)4439	DVROLIPONS? (The Castle)	Cambridge ...	Cambs 40SW	135
TL(53)9009	Gt. Chesterford ...	Gt. Chesterford	Essex 7NE	148
TF(53)2169	Gt. Casterton ...	Gt. Casterton	Rutland 20NE	123
TA(54)1101	Horncastle ...	Horncastle ...	Lincs 73SW	114
TG(63)212	Caistor ...	Caistor ...	Lincs 29SW	104
TG(63)212	Caister on Sea ...	East Caister	Norfolk 66NE	126
SPAS				
ST(31)7564	AQVAE SVLIS ...	Bath ...	Somer 14NW	166
SK(43)2673	AQVAE ARNEMETIAE ...	Buxton ...	Derby 15SW	111

Grid Reference	Name	Parish	County 6-incb	1-incb
OTHER MAJOR SETTLEMENTS				
SX(20)9688	Topsham ...	Topsham ...	Devon 92NE	176
ST(31)5056	Town Field ...	Charterhouse	Somer 18SE	165
ST(31)5573	ABONAE (Sea Mills) ...	Bristol ...	Glos 71SE	155
ST(31)6856	Camerton (S. of) ...	Camerton ...	Somer 20SE	166
ST(31)9897	White Walls ...	Easton Grey	Wilts 8SW	156
ST(31)9667	VERLVGIO (Sandy Lane) ...	Calne Without	Wilts 26SE	157
SO(32)4074	BRAVONIVM ...	Leintwardine	Hereford 4SE	129
SO(32)6423	ARICONIVM ...	Weston under Penyard	Hereford 32NW	142
SO(32)8554	Worcester ...	Worcester ...	Worcs 33NE	143
S(3)32353	Fritch ...	Hope ...	Flint 17SW	109
— S(3)34163	Heronbridge ...	Claverton ...	Ches 46NE	109
— S(3)35441	MEDICLANVM ...	Whitchurch	Salop 7NE	118
— *S(3)36186	Wilderspool ...	Warrington ...	Lancs 16NW	101
— S(3)36673	CONDATHE ...	Northwich ...	Ches 34SW	110
— *S(3)39010	PENNOCRVCIVM (Water Eaton) ...	Penkridge ...	Staffs 50W	119
— *NY(53)9864	CORSTOPTVM (Corchester)	Corbridge ...	Northd 92SW	77
— SU(41)1332	SORVIODNVVM (Old Sarum)	Stratford sub Castle	Wilts 66NE	167
SU(41)1983	DVROCRNOVIVM? (Nythe Farm)	Wanborough	Wilts 16NW	157
*SP(42)0838	Alcester ...	Alcester ...	Warwick 37SW	131
— SP(42)1621	Bourton on the Water	Bourton on the Water	Glos 28SE	144
SP(42)2033	Dom ...	Blockley ...	Glos 15SW	144
SP(42)2155	Tiddington ...	Alveston ...	Warwick 44NE	131
SP(42)2811	Asthall ...	Asthall ...	Oxon 31NW	145
*SP(42)3296	MANDVESEDDVM ...	Witherley & Mancetter	Leics 34SE	132
*SP(42)3459	Chesterton (N.W. of) ...	Chesterton ...	Warwick 39SE	132
SP(42)4788	VENONAE (High Cross) ...	Sharnford ...	Leics 48NW	132
SP(42)6164	BANNAVENTA (Whilton Lodge)	Norton & Whilton	Northants 36SE	132
SP(42)7260	Duston (S. of) ...	Duston ...	Northants 44SE	133
SK(43)6443	VERNEMETVM (Willoughby, E. of)	Willoughby on the Wolds	Notts 51SW	121
*SK(43)7550	AD PONTEM (East Stoke, N.E. of)	Thorpe ...	Notts 35SW	112
SK(43)8282	BELEGOVM (Littlebrough)	Sturton le Steeple	Notts 11SW	104
SK(43)8358	CROCOCALANA (Brough)	South Collingham	Notts 31NW	113
SK(43)9686	Fox Wood ...	Owmyth ...	Lincs 59NE	96
SE(44)2741	Adel ...	Leeds ...	Yorks 203NW	96
*SE(44)7971	Norton ...	Norton ...	Yorks 124NW	92
SE(44)8352	DELGOVICIA (Millington, N.E. of)	Millington ...	Yorks 176NE	98
SE(44)9603	Staniwells ...	Hibaldstow ...	Lincs 27NW	104
SE(44)9921	South Ferryby ...	South Ferryby	Lincs 6SE	98
TQ(51)1793	SVLLONIAEAE (Brookley Hill)	Hendon & Harrow	Middlesex 58E	160
TQ(51)2162	Ewell ...	Ewell ...	Surrey 13SW	170
TQ(51)1774	NOVIOMAGVS? ...	Crayford ...	Kent 9SW	171
TQ(51)6172	VAGNIACAE? (Springhead)	Southfleet ...	Kent 10SW	171
TQ(51)7653	Maidstone ...	Maidstone ...	Kent 42NE	172
TL(52)1848	Sandy ...	Sandy ...	Beds 18NW	147
TL(52)2316	Welwyn ...	Welwyn ...	Herts 28NE	147
TL(52)2433	Baldock ...	Baldock ...	Herts 7NE	147
TL(52)2470	DVROVIGVTVM? ...	Godmanchester	Hunts 22NW	134

Grid Reference	Name	Parish	County 6-incb	1-incb
OTHER MAJOR SETTLEMENTS (contd.)				
TL(52)7006	CAESAROMAGVS	Chelmsford...	Essex 54SE	162
TL(52)7535	Braintree	Braintree ...	Essex 35NW	149
TL(52)8117	CANONIVM... ..	Rivenhall ...	Essex 45NE	149
TL(52)9370	Ixworth... ..	Ixworth ...	Suffolk 34SW	136
TM(62)1152	COMBRETQVIVM (Bayham House)	Coddenham	Suffolk 66SW	150
TM(62)1478	Scole House	Scole ...	Norfolk 110NE	136
MINOR SETTLEMENTS				
SW(10)4735	Chysauster	Guilva ...	Corn 68NW	189
SW(10)8265	Trevelgue Head	St. Columb		
		Minor	Corn 31SE	185
SW(10)9377	Rock	St. Minver ...	Corn 18SE	185
SX(20)4855	Mount Batten	Devon 123SE	187
*SX(20)6699	NEOMETOSTATIO? (N. Tawton Station, W. of)	North Tawton	Devon 65NE	173
SS(21)5697	Loughor	Loughor ...	Glam 14SW	155
SN(22)6540	Dolaucothi (S.W. of)	Conwil-Gaio	Carm 16NE	140
SH(23)3744	Tre'r Ceiri	Llanaelhaiarn	Caern 25SE	115
SH(23)7075	Braich y Dinas... ..	Dwygyfylchi	Caern 8NW	107
SH(23)9675	Dimorben	Abergele ...	Denbigh 4SE	108
SY(30)9287	Radipole	Weymouth ...	Dorset 53NW	178
SY(31)2224	Wareham	Wareham ...	Dorset 50NW	178
ST(31)2287	Taunton	Taunton ...	Somer 70SE	177
ST(31)4384	Machen (S. of)	Machen Lower	Monmouth 33NW	154
ST(31)4401	Redwick (E. of)	Redwick ...	Monmouth 35SW	155
ST(31)6869	Waddon Hill	Stoke Abbott	Dorset 29NW	177
— ST(31)9603	Bitton	Bitton ...	Glos 76SE	156
— ST(31)9603	VINDOCLADIA (Badbury)	Shapwick ...	Dorset 25SW	179
SO(32)3492	Linley	More ...	Salop 55SW	129
SO(32)5012	BLESTIVM	Monmouth... ..	Monmouth 14NE	142
SO(32)5139	Hereford	Hereford ...	Hereford 33SW	142
SO(32)5246	Sutton Walls	Sutton ...	Hereford 26SE	142
SO(32)5356	Blackwardine	Stoke Prior... ..	Hereford 20NW	129
SO(32)6343	Stretton Grandison	Stretton	Hereford 35NW	142
— SJ(33)0374	VARAE?	Grandison	Hereford 35NW	142
— SJ(33)2572	Penre	St. Asaph ...	Flint 4SE	108
— SJ(33)4847	Malpas	Flint ...	Flint 9NE	108
— SJ(33)5525	RVTYNIVM (Harcourt Park)	Malpas ...	Ches 60SW	109
		Stanton upon		
		Hine Heath	Salop 22SW	118
— SJ(33)7000	Middlewich	Middlewich	Ches 41SE	110
*SJ(33)7214	YXACONA (Redhill)	Lilleshal ...	Salop 36SE	119
*SJ(33)8349	Chester	Newcastle		
		under Lyme	Staffs 11SE	110
— SD(34)3805	COCCIVM?	Wigan ...	Lancs 93NE	100
NY(35)6113	Ewe Close	Crosby	West-	
		Ravensworth	morland 21NE	83
SZ(40)0090	Hamworthy	Poole ...	Dorset 45SE	179
SZ(40)8194	Selsey Bill	Selsey ...	Sussex 81NW	181
SU(41)0320	Woodyatcs	East Woodyatcs	Dorset 10NW	179
SU(41)3615	ONNAP?	Nursling ...	Hants 64NE	180
SU(41)4567	SPINIS	Speen ...	Berks 34SE	158
SU(41)5067	Thatcham	Thatcham ...	Berks 35SW	158
SU(41)7273	Reading	Reading ...	Berks 37NE	159
*SU(41)8246	Iping Marsh	Iping ...	Sussex 21NW	181
SP(42)0220	Wycomb	Whittington	Glos 27SE	144

Grid Reference	Name	Parish	County 6-incb	1-incb
SP(42)3615	Wilcote (W. of)	Wilcote &		
		Ramsden	Oxon 26SW	145
SP(42)3938	Lower Lea	Swallcliffe ...	Oxon 55W	145
SP(42)4957	Blacklands	King's Sutton	Northants 62NW	145
SP(42)5007	North Oxford	Oxford ...	Oxon 33SE	158
SP(42)5379	TRIPONTIVM (Cave's Inn Farm)	Churchover	Warwick 23SE	132
SP(42)7893	Medbourne Field	Medbourne...	Leics 46NE	133
SP(42)7715	Fleet Marston	Fleet Marston	Bucks 28SW	146
SP(42)8780	Kettering (N. of)	Kettering ...	Northants 25NW	133
SP(42)8833	MAGIOVINIVM (Dropshort)	Little & Bow		
		Brickhill	Bucks 15SW	146
SK(43)3871	Chesterfield	Chesterfield	Derby 25NW	111
SK(43)4290	Canklow	Rotherham ...	Yorks 28SW	103
SK(43)9117	Thistleton (S.W. of)	Market ...		
		Overton	Rutland 2SE	122
SE(44)1725	CAMBODVNVMP? (Townsteads)	Cleckheaton	Yorks 232NW	96
SE(44)3283	Healam Bridge... ..	Pickhill ...	Yorks 86NE	91
SE(44)4186	Thornton le Street	Thornton le		
		Street	Yorks 87NE	91
SE(44)4843	CALCARIA (Tadcaster)	Tadcaster ...	Yorks 190SW	97
SE(44)9013	Money Field	Scunthorpe...	Lincs 10SE	104
SE(44)9513	Scunthorpe	Scunthorpe...	Lincs 10SE	104
SE(44)9421	Winteringham (S.E. of)	Winteringham	Lincs 65W	98
*TQ(51)0317	Hardham	Hardham ...	Sussex 36SW	182
TQ(51)0371	PONTEPS?	Staines ...	Middlesex 24NW	170
*TQ(51)1133	Alfoldean	Slinfold ...	Sussex 13NW	182
TQ(51)4596	Little London	Chigwell ...	Essex 69NE	161
TQ(51)6794	Billerica	Billerica ...	Essex 72SW	161
TQ(51)8109	Hastings	Hastings ...	Sussex 71NW	184
TQ(51)8787	Prittlewell	Southeast ...	Essex 83SW	162
TQ(51)9961	Synsdale House	Opringle ...	Kent 54SW	172
TL(52)0121	DVROCORIVAE	Dunstable ...	Beds 12NW	147
TL(52)1784	Sawtry (N.E. of)	Sawtry ...	Hunts 9E	134
TL(52)2098	Fengate	Peterborough	Northants 8SE	134
TL(52)3348	Wimpole Lodge	Wimpole ...	Cambis 55SW	147
TL(52)4922	Bishop's Stortford (N. of)	Bishop's		
		Stortford	Herts 23NW	148
TL(52)6147	Horseheath (N. of)	Horseheath...	Cambis 55SE	148
TL(52)6221	Great Dunmow	Great Dunmow	Essex 33NE	148
TL(52)7857	Wilton (S.E. of)	Wilton ...		
		Stockwood	Norfolk 92SE	136
TL(52)8645	Long Melford	Long Melford	Suffolk 72NE	149
TL(52)9484	Brettenham (E. of)	Brettenham...	Norfolk 103NE	139
TF(53)0132	Sapperton (S. of)	Sapperton ...	Lincs 123NE	113
TF(53)0724	Stainfield	Hacconby ...	Lincs 132SE	123
TF(53)0745	Sleaford (E. of)	Sleaford ...	Lincs 106NE	113
TF(53)0791	Osgodby (S. of)	Osgodby ...	Lincs 45NE	104
TF(53)0919	Bourne	Bourne ...	Lincs 140NE	123
TF(53)4073	Scotland House	Dalby &		
		Ucleby	Lincs 75NW	114
TF(53)5064	Burgh le Marsh	Burgh le Marsh	Lincs 84NW	114
TF(53)5184	Mablethorpe (S. side)	Mablethorpe	Lincs 58NW	105
TF(53)6733	Snettisham (S.W. of)	Snettisham ...	Norfolk 135E	124
TF(53)7614	Narford Hall (N. of)	Narford ...	Norfolk 46SE	125
TF(53)8900	Woodcock Hall	Saham Toney	Norfolk 72SW	136
TF(53)9026	Toftrees	Dunton ...	Norfolk 25SW	125
TR(61)1860	Forwich	Westbere ...	Kent 36SW	173
TM(62)1170	Stoke Ash (N. of)	Stoke Ash ...	Suffolk 36SW	136

Grid Reference	Name	Parish	County	6-inch	1-inch
TEMPLES AND SHRINES					
NS(26)8782	Arthur's O'on
SY(30)6788	Maiden Castle
SY(30)6982	Jordon Hill
ST(31)3562	Pagan's Hill
ST(31)8276	Netleton Shrub
ST(31)8358	Cold Kitchen Hill
SO(32)6102	Lydney Park
NY(31)9910	Scargill Moor
SU(41)4596	Noah's Ark
SU(41)5482	Lowbury
SU(41)8277	Weycok Hill
SP(42)0613	Old Quarry
SP(42)5312	Woodate (N. of)
TQ(51)0144	Fairy Heath
TQ(51)1312	Chanctonbury Ring
TQ(51)1706	Lancing Ring (N.W. of)
TQ(51)4254	Church Field
TQ(51)7460	Kit's Coty (E. of)
TL(52)4612	Stane Grove Hill
TL(52)5145	Gr. Chesterford (E. of)
TL(52)9222	Gosbeck's Farm
TR(61)3355	Castle Field
BARROWS AND MAUSOLEA					
ST(31)9502	Badbury
SU(41)3288	Fawler (N.E. of)
SP(42)7333	Thornborough Mounds
SK(44)9876	Risesholme (N. of)
SE(44)6751	Hovingham (S.W. of)
TQ(51)0618	Hornestreet Farm (N.E. of)
TQ(51)1399	Munden House
TQ(51)4165	Warbank
TQ(51)6054	Worship's Farm
TQ(51)6962	Holborough Knob
TQ(51)9890	Little Shelford
TL(52)1113	Rothamsted Experimental Station
TL(52)1415	Pickfold Mill
TL(52)2174	Great Stukeley
TL(52)2323	Six Hills
TL(52)2670	Emmanuel Knoll
TL(52)3241	Limlow Hill
TL(52)3257	Arms Hills
TL(52)3507	Broxbourne Bury
TL(52)3717	Youngsbury
TL(52)3813	Easney Wood
TL(52)3954	Hey Hill
TL(52)4155	Deadman's Hill
TL(52)4534	Rumbery Hill
TL(52)4841	Vallance Farm

Grid Reference	Name	Parish	County	6-inch	1-inch
TL(52)5448	Hildersham
TL(52)5844	Bartlow Hills
TL(52)5846	Linton Heath
TL(52)8961	Eastlow Hill
TL(52)9624	The Mount
TF(33)3061	Revesty (N.E. of)
TR(61)3144	Stowring (N.E. of)
TR(61)1437	Dungil Hills
TR(61)1732	Gorsley Wood
TM(62)0112	West Mersea
TM(62)0214	Barrow Hill
VILLAS					
SW(10)6342	Magor Farm
SS(21)9959	Caermead
SY(30)2390	Honeyditches
SY(30)3192	Holcombe
SY(30)6195	Frampton
ST(31)1476	Ely
ST(31)2810	Whitestaunton
ST(31)3010	Wadeford
ST(31)4013	Crimbleford Knap
ST(31)4065	Wemberham
ST(31)4239	Sam's Cross
ST(31)4328	Low Ham (S.E. of)
ST(31)4330	Roman Farm
ST(31)4771	Birdcombe
ST(31)4816	Ham Hill
ST(31)4834	Marshall's Elm (E. of)
ST(31)4931	Bradley Spring
ST(31)5117	Lufton (N. of)
ST(31)5377	King's Weston
ST(31)5413	Chestels
ST(31)5415	Westland
ST(31)5659	Chew Park
ST(31)5913	Thornford
ST(31)5998	The Chesters
ST(31)76170	Brislington
ST(31)76215	Lenthay
ST(31)7683	Tockington Park Farm
ST(31)7669	Keynsham Cemetery
ST(31)76569	Somerdale
ST(31)76736	Paulton (E. of)
ST(31)76889	Priest Wood (S.E. of)
ST(31)7071	Wick (S. of)
ST(31)7165	Newton St. Loe (N.E. of)
ST(31)7258	Wellow (W. of)
ST(31)7447	Whatley (S.E. of)
ST(31)7497	Stancombe Park
ST(31)7662	Combe Down
ST(31)7711	Fifehead Neville
ST(31)7958	Iford
ILlogan ...	Illogan
Llantwit Major ...	Llantwit Major
Seaton ...	Seaton
Uplyme ...	Uplyme
Maiden Newton ...	Maiden Newton
Cardiff ...	Cardiff
Whitestaunton ...	Whitestaunton
Somer 875W ...	Somer 875W
Wadeford ...	Wadeford
Seavington St. Mary ...	Seavington St. Mary
Yatton ...	Yatton
High Ham ...	High Ham
Somer 628E ...	Somer 628E
High Ham ...	High Ham
Pitney ...	Pitney
Somer 51W ...	Somer 51W
Montacute ...	Montacute
Somer 63NE ...	Somer 63NE
Compton Dundon ...	Compton Dundon
Somer 63SE ...	Somer 63SE
Glos 71NW ...	Glos 71NW
Eastbury ...	Eastbury
Somer 60NW ...	Somer 60NW
Somer 835W ...	Somer 835W
Somer 19NW ...	Somer 19NW
Dorset 11NE ...	Dorset 11NE
Glos 475W ...	Glos 475W
Glos 76NW ...	Glos 76NW
Dorset 11NE ...	Dorset 11NE
Glos 68W ...	Glos 68W
Somer 75W ...	Somer 75W
Somer 75W ...	Somer 75W
Glos 20SW ...	Glos 20SW
Somer 69NE ...	Somer 69NE
Somer 20NE ...	Somer 20NE
Somer 43NW ...	Somer 43NW
Glos 56NE ...	Glos 56NE
Combe ...	Combe
Fifehead ...	Fifehead
Neville ...	Neville
Dorset 135W ...	Dorset 135W
Hinton Charterhouse ...	Hinton Charterhouse

Grid Reference	Name	Parish	County	6-inch	1-inch
VILLAS (contd.)					
ST(31)8171	Coleme (N.W. of) ...	Coleme ...	Wilts	25NW	156
ST(31)8268	Box ...	Box ...	Wilts	25SW	156
ST(31)8376	Truckle Hill ...	North Waxall	Wilts	19SE	156
ST(31)8366	Atworth (N.W. of) ...	Atworth ...	Wilts	32NE	156
ST(31)39043	Pit Meads ...	Sutton Veny	Wilts	32SW	167
ST(31)39498	Hoberry ...	Rodmarton ...	Glos	58NE	157
ST(31)39601	Hemsworth ...	Witchampton	Dorset	43NW	179
ST(31)39668	Nuthills ...	Calne Without	Wilts	26SE	157
ST(31)39761	Bromham House Farm ...	Bromham ...	Wilts	33NE	157
SO(32)4143	Rectory ...	Bishopston	Heref	32NE	142
SO(32)4389	Acton Scott (N.E. of) ...	Acton Scott	Salop	64NW	139
SO(32)8303	Woodchester (N. of) ...	Woodchester	Glos	49NE	156
SO(32)8110	Ifold ...	Painswick ...	Glos	41NE	143
SO(32)8717	Hucclecote (E. of) ...	Hucclecote ...	Glos	33NE	143
SO(32)8914	Cooper's Hill Farm ...	Cr. Witcombe	Glos	34SW	143
SO(32)9104	Bournes Green ...	Bisley with	Lypiatt	Glos	50NW
SO(32)9316	Dryhill ...	Bodgeworth	Glos	34NE	143
SO(32)9811	Stockwood ...	Colesbourne	Glos	43NW	143
SJ(33)4108	Lea ...	Pontesbury ...	Salop	40NE	118
SJ(33)4310	Cruckton ...	Pontesbury ...	Salop	33SE	118
SJ(33)7233	Pratt Springs (W. of) ...	Tyrlay ...	Staffs	28NE	110
SJ(33)8910	Engleton ...	Brewwood ...	Staffs	50SW	119
SZ(40)4284	Rock ...	Brightstone ...	Hants	94SE	180
SZ(40)4888	Vicarage ...	Carisbrooke	Hants	93NW	180
SZ(40)5088	Amondale Road ...	Newport ...	Hants	93NW	180
SZ(40)5187	Combley ...	Whippingham	Hants	91NE	180
SZ(40)6086	Bradling (S.W. of) ...	Bradling ...	Hants	96SW	180
SZ(40)8397	Sidlesham (W. of) ...	Sidlesham ...	Sussex	73SW	181
SU(41)1117	West Park ...	Rockbourne	Hants	54SW	179
SU(41)1483	Westcote Road ...	Swindon ...	Wilts	13NE	157
SU(41)1821	Downton (S. of) ...	Downton ...	Wilts	77NW	167
SU(41)1893	Hannington Wick (N.E. of) ...	Hannington ...	Wilts	69W	167
SU(41)2337	East Grimstead (S.E. of) ...	East Grimstead	Wilts	72NE	167
SU(41)2527	West Dean ...	West Tytherley	Hants	47NE	167
SU(41)2740	Grateley (S. of) ...	Grateley ...	Hants	31NW	167
SU(41)2862	Bedwyn Brail ...	Great Bedwyn	Wilts	37SW	168
SU(41)2950	Lambourne's Hill ...	Fyfield ...	Hants	15SW	168
SU(41)2970	Littlecote (N.W. of) ...	Ramsbury ...	Wilts	30NW	158
SU(41)2987	Woolstone (W. of) ...	Woolstone ...	Berks	13SW	158
SU(41)3141	Abbotts Ann (S.W. of) ...	Abbotts Ann	Hants	23SW	168
SU(41)3348	Clavville (W. of) ...	Whiphill	Hants	13SW	168
SU(41)3436	Longstock (S.W. of) ...	Longstock ...	Hants	31SE	168
SU(41)3587	Cornhill Farm ...	W. Challow	Berks	14SW	158
SU(41)4497	Frilford (W. of) ...	Frilford ...	Berks	9NE	158
SU(41)4833	Woodham Farm ...	Kings Worthy	Hants	41NW	168
SU(41)5234	Ithen Abbas (N. of) ...	Ithen Abbas	Hants	41NE	168
SU(41)5272	Well House ...	Hampstead	Norris	Berks	35NE
SU(41)5375	Eling ...	Yattendon ...	Berks	27SE	158
SU(41)6228	Bramdean (E. of) ...	Bramdean ...	Hants	31NE	168
SU(41)6244	Lippen Wood ...	West Meon ...	Hants	31SE	168
SU(41)6907	Litelpark ...	Havant ...	Hants	76NW	181
SU(41)7105	Langstone ...	Havant ...	Hants	76SE	181
SU(41)7223	Stroud ...	Petersfield ...	Hants	52SE	181
SU(41)7352	Lodge Farm ...	Odiham ...	Hants	19NE	169
SU(41)7580	Harpsden Wood ...	Harpsden ...	Oxon	37NW	159

Grid Reference	Name	Parish	County	6-inch	1-inch
SU(41)7712	Watergate Hanger ...	Upmarden ...	Sussex	47NE	181
SU(41)7883	Yewden Manor ...	Hambleden ...	Bucks	51NW	159
SU(41)8347	Six Bells ...	Farnham ...	Surrey	30NW	169
SU(41)8792	Great Penns Mead ...	High Wycombe	Bucks	47NW	159
SU(41)9347	Limmerslease ...	Compton ...	Surrey	31NE	169
SU(41)9651	Brookstead ...	Worlesdon ...	Surrey	33SE	169
SU(41)9746	High Riddings ...	Childingfold	Sussex	43NE	169
SU(41)9814	Bignor (E. of) ...	Bignor ...	Sussex	53SE	181
SU(41)9998	Dell Farm ...	Chenies ...	Bucks	43NE	159
SP(42)0120	Whittington (S.E. of) ...	Whittington	Glos	27SW	144
SP(42)0226	Wadfield ...	Sudeley Manor	Glos	20SE	144
SP(42)0314	Whittington (S. of) ...	Whittington ...	Glos	35SE	144
SP(42)0416	Compton Grove ...	Compton Abdale	Glos	35NE	144
SP(42)0425	Spoonley Wood ...	Compton Manor	Glos	20SE	144
SP(42)0513	Chedworth (N. of) ...	Chedworth ...	Glos	35SE	144
SP(42)0711	Listercombe Bottom ...	Chedworth ...	Glos	43NE	144
SP(42)1826	Lower Swell (N.E. of) ...	Lower Swell	Glos	22SW	144
SP(42)3011	Worsham Bottom ...	Asthall ...	Oxon	31NW	145
SP(42)3716	Bury Close ...	Fawler ...	Oxon	62NW	145
SP(42)3915	North Leigh (N.E. of) ...	North Leigh	Oxon	26SW	145
SP(42)3933	Wigginton (N.E. of) ...	Wigginton ...	Oxon	9SW	145
SP(42)3920	Ditchley (S.E. of) ...	Estonete ...	Oxon	21SW	145
SP(42)4017	Stonesfield (E. of) ...	Stonesfield ...	Oxon	26NW	145
SP(42)4019	Gallow Hill ...	Stonesfield ...	Oxon	21SE	145
SP(42)4027	Beaconsfield Farm ...	Great Tew ...	Oxon	13SW	145
SP(42)4093	Sapcote (E. of) ...	Sapcote ...	Leics	43NE	145
SP(42)5148	Backgrounds ...	Chipping	Warden	Northants	54NE
SP(42)6004	Castle Hill ...	Wheatley ...	Oxon	40NE	158
SP(42)6200	Ditchend ...	Little Milton	Oxon	40SE	158
SP(42)6633	Tingewick (N.E. of) ...	Tingewick ...	Bucks	13SW	145
SP(42)6747	Foscote (N.E. of) ...	Towcester ...	Northants	56SW	146
SP(42)6862	Harpole (N. of) ...	Harpole ...	Northants	44NW	146
SP(42)7233	Foscote (S.E. of) ...	Foscote ...	Northants	53NE	146
SP(42)7244	The Gullet (W. of) ...	Whitebury	Northants	60NE	146
SP(42)7902	Saunderton Mill ...	Saunderton ...	Bucks	37SE	159
SP(42)7992	Medbourne ...	Medbourne ...	Leics	46SE	133
SP(42)9290	Great Weldon (N. of) ...	Weldon ...	Northants	17NE	133
SP(42)9920	Church End ...	Totternhoe ...	Beds	32NW	147
SK(43)3231	Glebe Farm ...	Barton in Fabis	Notts	45NE	112
SK(43)5264	Northfield ...	Mansfield	Woodhouse	Lincs	25NE
SK(43)5612	Ridgeway ...	Rotheby ...	Lincs	51SW	121
SK(43)704	Norfolk Street ...	Leicester ...	Leics	21NE	102
SK(43)5988	Oldcoates ...	Styrup ...	Notts	5SE	103
SK(43)6096	Stancel ...	Wadworth ...	Yorks	291NW	103
SK(43)8360	Potter Hill ...	Norton Disney	Lincs	83NW	113
SK(43)8730	Denton (S.E. of) ...	Denton ...	Lincs	122SW	113
SK(43)9222	Stainby (E. of) ...	Gunby & Stainby	Lincs	130SE	122
SK(43)9229	North Stoke ...	Stoke Rochford	Lincs	123SW	122
SK(43)9378	Scampton Cliff ...	Scampton ...	Lincs	61SW	104
SK(43)9391	Tisover Grange ...	Tisover ...	Rutland	14NE	123
SE(44)2975	Castle Dikes ...	North Stanley	Yorks	102SW	91
SE(44)4044	Dalton Parlours ...	Collingham ...	Yorks	189SW	97
SE(44)5674	Pond Head ...	Yearsley ...	Yorks	105SW	92
SE(44)6675	Hovingham Park ...	Hovingham	Yorks	106SW	92
SE(44)8167	Limekiln Closes ...	Langton ...	Yorks	142NE	92

Grid Reference	Name	Parish	County 6-inch	1-inch
VILLAS (contd.)				
SE(44)9118	Old Cliff Farm ...	Winterton ...	Lincoln 10NE	104
SE(44)9328	Cockle Pits ...	Brantham ...	York 238ANE	98
SE(44)9604	Stanton ...	Scawby ...	Lincoln 37NE	104
SE(44)9819	Horkstow Hall ...	Horkstow ...	Lincoln 6SE	104
NZ(45)2841	Old Durham ...	St. Oswald's ...	Durham 27NW	85
TV(50)6198	The Elms ...	Eastbourne ...	Sussex 80SW	183
TQ(51)0299	Church Field ...	Sarrat ...	Herts 38SW	159
TQ(51)0302	Thorncroft ...	Littlehampton ...	Sussex 63SW	182
TQ(51)0504	Angmering (W. of)	Angmering ...	Sussex 63SE	182
TQ(51)0620	Borough Farm ...	Pulborough ...	Sussex 36NE	182
TQ(51)1760	Ashhead Common ...	Ashhead ...	Surrey 18NE	170
TQ(51)2255	Windmill Bank ...	Walton on the Hill	Surrey 26NW	170
TQ(51)2353	Walton Heath ...	Walton on the Hill	Surrey 26NW	170
TQ(51)2405	Southwick ...	Southwick ...	Sussex 65NE	182
TQ(51)2707	West Blatchington (N.W. of)	West Blatchington	Sussex 65NE	182
TQ(51)2815	Randolph's Farm ...	Hurstpierpoint	Sussex 52NE	182
TQ(51)3005	Preston ...	Brighton ...	Sussex 66SW	182
TQ(51)4054	Tisbury Park ...	Tisbury ...	Surrey 28NW	171
TQ(51)4163	Warbank ...	Keston ...	Kent 16SW	171
TQ(51)4565	Orpington Station	Orpington ...	Kent 16SW	171
TQ(51)5262	Shoreham (N. of)	Shoreham ...	Kent 29NW	171
TQ(51)5359	Otford (E. of) ...	Otford ...	Kent 29SW	171
TQ(51)5365	Lullingstone Hall (N. of)	Lullingstone	Kent 17SW	171
TQ(51)5466	Manor House ...	Farningham	Kent 17NW	171
TQ(51)5670	Darenth (S. of)	Darenth ...	Kent 9SE	171
TQ(51)5605	Ash (N.E. of) ...	Ash ...	Kent 18SW	171
TQ(51)5613	Allen's Farm ...	Plaxton ...	Kent 41SW	171
TQ(51)5693	Teston (S.W. of)	Teston ...	Kent 41SE	171
TQ(51)7556	The Mount ...	Maidstone ...	Kent 42NE	172
TQ(51)7654	Barton Road ...	Maidstone ...	Kent 42NE	172
TQ(51)8263	Hartlip (W. of)	Hartlip ...	Kent 32NW	172
TQ(51)8566	Boxted ...	Uphchurch ...	Kent 20SE	172
TL(52)0294	Apehorpe (S. of)	Apehorpe ...	Northants 12NE	134
TL(52)0305	Boxton ...	Bovingdon ...	Herts 33SE	160
TL(52)0390	Cottesbrook House	Glapham ...	Northants 13SW	134
TL(52)0699	Peel's Quarry ...	Yarwell ...	Northants 7SW	134
TL(52)1097	Castor Station (S.W. of)	Ailsworth ...	Northants 7SE	134
†TL(52)1196	Water Newton (S. of) ...	Water Newton	Hunts 1SE	134
TL(52)1197	Water Newton (E. of)	Water Newton	Hunts 1SE	134
TL(52)1297	Mill Hill ...	Castor ...	Northants 8SW	134
TL(52)1298	Castor Village ...	Castor ...	Northants 8SW	134
TL(52)1403	Park Street ...	St. Stephen ...	Herts 39NE	160
TL(52)2029	Great Wymondley (N.W. of)	Wymondley ...	Herts 12NW	147
TL(52)2316	Lockleys ...	Welwyn ...	Herts 28NE	147
TL(52)3142	Lillington ...	Lillington ...	Cambs 57NE	147
TL(52)3854	Fox's Bridge ...	Comberton ...	Cambs 46SE	148
TL(52)4916	South House Farm ...	Little Hallingbury	Essex 42NW	148
TL(52)4943	Ickleton (S. of)	Ickleton ...	Cambs 59NE	148
TL(52)5056	Chinnels ...	Wendens Ambo	Essex 13NE	148
TL(52)5746	Hadstock (N.E. of)	Hadstock ...	Essex 25W	148
TL(52)5765	Reach Bridge ...	Swaffham Prior	Cambs 41NE	148
TL(52)5844	Barlow ...	Barlow ...	Cambs 60NE	148
TL(52)6633	Brixted ...	Finchingfield	Essex 13SW	148

Grid Reference	Name	Parish	County 6-inch	1-inch
TL(52)7340	Great Ashley ...	Ridgewell ...	Essex 32NE	148
TL(52)7872	Horselands ...	Icklingham ...	Suffolk 39E	136
TL(52)9374	Stanton Chair ...	Stanton ...	Suffolk 23SE	136
TF(53)0008	Gr. Casterton (N.E. of)	Gr. Casterton	Rutland 6SE	123
TF(53)0136	Hacby (N.W. of)	Newton & Hacby	Lincoln 114SE	113
TF(53)0700	Screwell Lodge ...	Thornhaugh	Northants 7NE	123
TF(53)7027	West Newton Farm ...	West Newton	Norfolk 23NW	124
TF(53)7121	Grimston (S. of)	Grimston	Norfolk 34NW	124
TF(53)7127	Denbeck Wood ...	Fitcham cum Appleton	Norfolk 23NW	124
TF(53)7318	Gayton Thorpe ...	Gayton ...	Norfolk 34SE	124
TA(40)8653	Middle Field ...	Harpham ...	York 13SW	99
TA(40)8666	Spithouses ...	Rudston ...	York 143NE	93
TR(61)2437	East Cliff ...	Folkestone ...	Kent 73NE	173
TR(61)2457	Wingham ...	Wingham ...	Kent 47NE	173
TR(61)3570	Tivoli Park ...	Margate ...	Kent 25NE	173
TM(62)0012	West Mersea ...	West Mersea	Essex 17NE	149
TM(62)0518	Noah's Ark ...	Brightlingsea	Essex 48NW	149
TM(62)0519	Fingringhoe Wick ...	Fingringhoe	Essex 48NW	149
TM(62)0619	Alresford Lodge ...	Alresford ...	Essex 38SW	149
TM(62)1446	Castle Hill ...	Ipswich ...	Suffolk 75NE	150
BATH HOUSES AND OTHER REMAINS PROBABLY OF VILLAS				
SH(23)5540	Tremadoc ...	Ynyscynhaliarn	Caern 34SE	116
SY(50)3795	Wynford House	Wynford Eagle	Dorset 39NW	178
SY(50)6694	Walls Coppice (N.E. of)	Charminster	Dorset 40NW	178
SY(50)7082	Preston ...	Weymouth ...	Dorset 53NE	178
SY(50)9382	Crech ...	Church Knowle	Dorset 36NW	179
ST(31)4454	Woodlands ...	Congresbury	Somer 11NW	165
ST(31)4887	Caldicot Pill (W. of)	Caldicot ...	Monmouth	155
ST(31)4929	Cary Bridge (N.E. of)	Somerton ...	Somer 63SE	177
ST(31)4930	Lower Farm, Littleton	Compton ...	Dundon	165
ST(31)5062	Lye Hole ...	Wrington ...	Somer 11SE	165
ST(31)5129	Hurcot ...	Somerton ...	Somer 63SE	177
ST(31)5226	Lyte's Cary (N.W. of)	Kingsdon ...	Somer 73NE	177
ST(31)6242	Charlton (S. of)	Shepton Mallet	Somer 41SE	166
ST(31)6333	Ansford Bridge ...	Ditchet ...	Somer 65NW	166
ST(31)6664	Barnet (S. of) ...	Barnet ...	Somer 13NW	166
ST(31)7069	North Stoke ...	North Stoke	Somer 7SE	156
ST(31)7169	Brockham End ...	North Stoke	Somer 7SE	156
ST(31)7368	Upper Langridge Farm	Langridge ...	Somer 8SW	156
ST(31)7866	Horselands ...	Bathford ...	Somer 14NE	156
ST(31)8979	Stanton Park ...	Stanton St.	Quinton	156
ST(31)9211	Barton Field ...	Tarrant Hinton	Dorset 13SW	179
ST(31)9870	Berhills Farm ...	Caine Without	Wilt 27NW	157
ST(31)9964	Mother Anthony's Well	Rowle ...	Wilt 34NW	167
SO(42)2655	Maesderwen ...	Llanfynach	Brecon 34NW	141
SO(42)9241	Eckington (N. of)	Eckington ...	Worce 48NW	143
SI(33)6811	Prestatyn (S. of)	Prestatyn ...	Flint 15E	108
SD(43)9533	Kirk Sink ...	Gargrave ...	York 167NE	95
SD(40)4795	Gurnard Cliff ...	Northwood	Hants 90NW	180
SU(41)1192	Kingshill ...	Cricklade ...	Wilt 10NW	157
SU(41)1448	Netheravon (S. of)	Netheravon	Wilt 47SE	167
SU(41)2381	Bishopstone Downs	Bishopstone	Wilt 16SE	157
SU(41)2769	Rudge ...	Froxford ...	Wilt 30SW	157

Grid Reference Name Parish County 6-inch 1-inch

BATH HOUSES AND OTHER REMAINS PROBABLY OF VILLAS (contd.)

SU(41)2827	Holbury	East Dean ...	Hants 48NW	168
SU(41)2946	Throxton (N.E. of)	Throxton ...	Hants 23NW	168
SU(41)3058	Over Wallop (N.E. of)	Over Wallop ...	Hants 51NW	168
SU(41)3047	Weyhill (N.W. of)	Weyhill ...	Hants 23NW	168
SU(41)3967	Kintbury (E. of)	Kintbury ...	Berks 42NW	158
SU(41)4471	Mud Hole	Boxford ...	Berks 34NE	158
SU(41)4640	Bullington (S. of)	Bullington ...	Hants 32NE	168
SU(41)4824	Twyford (S.E. of)	Twyford ...	Hants 50SW	168
SU(41)5422	Wells Row	Upham ...	Hants 58NE	168
SU(41)5643	College Wood	Woodmancott
SU(41)5833	Pingelstone	Old Alresford ...	Hants 42NW	168
SU(41)5855	Balchester	Wooton St. Lawren...	Hants 10SW	168
SU(41)6079	Basildon (N. of)	Basildon ...	Berks 28NE	158
SU(41)6133	Worting Wood	Wooton St. Lawren...	Hants 18NE	168
SU(41)6414	Bury Lodge	Hambledon... ..	Hants 67NE	180
SU(41)7359	Mayze Copse	Rowlands ...	Castle Hants 68SE	181
SU(41)7659	Wyck	Binsted ...	Hants 36NW	169
SU(41)7743	Coldrey	Froyle ...	Hants 28SW	169
SU(41)7745	Glade Farm	Bentley ...	Hants 28NW	169
SU(41)7947	Barley Pound Farm	Crandall ...	Hants 28NW	169
SU(41)8105	Broadbridge	Bosham ...	Sussex 61NW	181
SU(41)8479	Feens	White Waltham ...	Berks 30NE	159
SU(41)8861	The Firs	Maidenhead ...	Berks 24SW	159
SU(41)9616	Duncton (S. of)	Duncton ...	Sussex 35SE	181
SP(42)1928	Broadwell (N.W. of)	Broadwell ...	Glos 22SW	144
SP(42)2101	Lechlade (N. of)	Lechlade ...	Glos 53SW	157
SP(42)2113	Gt. Barrington (S.E. of)	Gt. Barrington ...	Glos 37SE	144
SP(42)3816	Oaklands	Fawley ...	Oxon 26NW	145
SP(42)4243	Hanwell (W. of)	Hanwell ...	Oxon 5NE	145
SP(42)5242	Thenford (N.E. of)	Thenford ...	Northants 58NE	145
SP(42)5409	Wick Farm	Headington & Elstfield ...	Oxon 33SE	158
SP(42)5611	Beckley (E. of)	Beckley ...	Oxon 34NW	145
SP(42)5620	Alchester (W. of)	Wendulbury ...	Oxon 23SW	145
SP(42)5903	Cuddesdon (N. of)	Cuddesdon... ..	Oxon 40NW	158
SP(42)5925	Fringford Lodge	Fringford ...	Oxon 17SW	145
SP(42)6658	Horestone Meadow	Nether Heyford ...	Northants 44SW	152
SP(42)6859	Halfway House	Harpole ...	Northants 44SW	153
SK(43)6749	Wood Meadow	Thurgarton... ..	Notts 34SW	112
SK(43)7170	Westwood Farm	Tuxford ...	Notts 19SE	112
SK(43)9815	Black Piece	Clipham ...	Rutland 6NE	123
SE(44)2681	Well	Well ...	Yorks 85SE	91
SE(44)7670	Roughborough & Musley	Hurtons Ambo ...	Yorks 124SW	92
TQ(51)0617	Lickfold	Wiggonholt ...	Sussex 36E	182
TQ(51)0804	Highdown	Angmering... ..	Sussex 61SE	182
TQ(51)0859	Chalky Farm	Cobham ...	Surrey 17NE	170
TQ(51)1047	Cocks Farm	Abinger ...	Surrey 33NW	170
TQ(51)2965	Beddington	Beddington... ..	Surrey 14SW	170
TQ(51)3013	Rectory	Clayton ...	Sussex 53NW	182
TQ(51)3152	Pendell	Blechingley... ..	Surrey 27SW	170
TQ(51)3458	Spring Wood	Kensington ...	Surrey 29SW	171
TQ(51)7061	Church Field	Snodland ...	Kent 51NW	171

Grid Reference Name Parish County 6-inch 1-inch

TQ(51)7751	The Slade	Boughton ...	Monchelsea Kent 42SE	172
TQ(51)8057	Thurnham (S.W. of)	Thurnham ...	Kent 43NW	172
TQ(51)8861	Sutton Baron	Borden ...	Kent 32NE	172
TQ(51)9445	Little Chart (S.W. of)	Little Chart... ..	Kent 54SW	172
TQ(51)9762	"Luddenham"	Buckland ...	Kent 33NE	172
†TL(52)0799	Wansford (N.E. of)	Wansford ...	Northants 73E	134
TL(52)1363	Rushey Farm	Gt. Staughton ...	Hunts 25NW	154
TL(52)3948	Shepreth (N.E. of)	Shepreth ...	Cambs 53SE	148
TL(52)3743	Great Copst Hill	Ashdon ...	Essex 8NW	148
TL(52)3676	Landwade (S.W. of)	Esning ...	Suffolk 31SW	135
TL(52)6275	Thistley Green... ..	Mildenhall ...	Suffolk 20NE	135
TL(52)6823	Tilehouse Farm	Stebbing ...	Essex 34NW	148
TL(52)9060	Redcastle Farm	Pakenham ...	Suffolk 34SW	136
TL(52)9469	Stow Lane	Ixworth ...	Suffolk 34SW	136
TF(51)1492	Walesby Top	Walesby ...	Lincs 46NW	104
TR(61)2336	Warren Road	Folkestone ...	Kent 75NW	173
TM(62)0483	Lodge Farm (N. of)	North Lopham ...	Norfolk 104SE	136
TM(62)1684	Patten Lane (W. of)	Tivetshall St. Mary ...	Norfolk 105NE	137
TM(62)2229	Little Oakley (E. of)	Little Oakley ...	Essex 30SE	150

VILLA ENCLOSURES

‡SP(42)3224	Lowland Barn (N.E. of)	Chadlington ...	Oxon 20NE	145
‡SP(42)3719	Lee's Rest	Charbury ...	Oxon 21SW	145
‡SP(42)4021	Pump Copse	Kiddington with Asterleigh ...	Oxon 21SW	145
‡SP(42)4319	New Inn (E. of)	Wootton ...	Oxon 21SE	145
‡SP(42)4518	Sansom's Lane (W. of)	Henington ...	Without Oxon 26NE	145

OTHER SUBSTANTIAL BUILDINGS

SM(12)9426	Ford (N.W. of)	Hayscote ...	Pembroke 16SE	158
SS(21)6188	Mumbles	Oyermouth ...	Glam 32NE	153
SN(22)1707	Trelissey	Amroth ...	Pembroke 36NW	152
SN(22)2512	Cwm Brywn	Laughaire ...	Card 44SE	152
SN(22)4217	Abercrafy	Llandefellog ...	Card 39SE	152
SY(30)4801	Chisle	Shipton Gorge ...	Essex 38W	177
SY(30)9778	Newberry Terrace	Weymouth ...	Dorset 53SE	178
SY(30)6890	Olga Road	Dorchester ...	Dorset 40SE	178
SY(30)7797	Michel's Farm	Dorchester ...	Dorset 32SW	178
SY(30)9478	Encombe	Corfe Castle ...	Dorset 56SW	179
ST(31)3205	South Chard	Chard ...	Somer 91SE	177
ST(31)3240	Knowle... ..	Somer ...	Somer 50NE	165
ST(31)3660	Locking (N. of)	Locking ...	Somer 17NW	165
ST(31)3923	Stanchester	Curry Rivel ...	Somer 72NE	177
ST(31)3958	Chapel Leazes	Barwell ...	Somer 17NE	165
ST(31)4604	Curry Rivel (S.E. of)	Drayton ...	Somer 72SE	177
ST(31)4358	Star (N.W. of)	Shipham ...	Somer 17NE	165
ST(31)4727	Melbury	Somerton ...	Somer 73NW	177
ST(31)4760	Havayt Green	Wroughton ...	Somer 18NW	165
ST(31)4791	Castle Tump	Dinham ...	Monmouth 30NE	155
ST(31)4818	Stanchester	Stoke sub Hamdon ...	Somer 82SW	165
ST(31)4850	Bradley Hill	Somerton ...	Somer 63SW	177
ST(31)4925	Highbrooks (E. of)	Somerton ...	Somer 72NE	177
ST(31)4988	Portskewett Hill	Portskewett ...	Monmouth 30SE	155
ST(31)5026	Catsgore (N. of)	Somerton ...	Somer 73NE	177

Grid Reference	Name	Parish	County	6-inch	1-inch	Grid Reference	Name	Parish	County	6-inch	1-inch
OTHER SUBSTANTIAL BUILDINGS (contd.)											
ST(31)5122	Ilchester Mead...	Ilchester	Somer	73SE	177	SU(41)1021	Rockbourne Down ...	Rockbourne	Hants	54NW	167
ST(31)5213	Chessels	West Coker	Somer	89NE	177	SU(41)1094	High Bridge ...	Cricklade	Wilts	55W	157
ST(31)5269	Cambridge Batch	Long Ashton	Somer	5SE	155	SU(41)1462	Draycot Farm ...	Wilcot	Wilts	55SE	167
ST(31)5269	Gatcombe	Long Ashton	Somer	5SE	155	SU(41)1670	Barton Down ...	Presbury	Wiltshire		
ST(31)5377	Halstock	Halstock	Dorset	20SE	177	SU(41)1790	Stanton Fitzwarren	Stanton	Wiltshire	28NE	157
ST(31)5359	Bull Lawn Lane	Charlton				SU(41)2068	Forest Hill ...	Fitzwarren	Wiltshire	11NW	157
		Mackrell	Somer	63SE	177	SU(41)2178	Upham ...	Aldbourne	Wiltshire	23NW	157
ST(31)5347	Badger Hole	St. Cuthbert Out	Somer	27SE	165	SU(41)2232	Winterslow (W. of)	Winterslow...	Wiltshire	67NE	167
ST(31)5593	Rampisham	Rampisham	Dorset	21SW	177	SU(41)2463	Tottenham	Great Bedwyn	Wiltshire	36SE	157
ST(31)5769	Bedminster Down	Bristol	Glos	75NE	155	SU(41)2590	Watchfield (E. of)	Watchfield	Berks	12NE	167
ST(31)5861	Gold's Cross (W. of)	Chew Magna	Somer	12SE	165	SU(41)3481	Stancoombe Down	Lambourn	Berks	19SE	158
ST(31)6517	Castleton	Castleton	Dorset	6SW	176	SU(41)3740	Fulleton	Fulwerwell	Hants	32NW	168
ST(31)6644	Cheserblede	Everecresch...	Somer	48NW	166	SU(41)3946	Castleside	Andover	Hants	24NW	168
ST(31)6790	Rectory Field	West Cranmore	Somer	42SW	166	SU(41)3948	Finkley	Andover	Hants	16SW	168
ST(31)6933	Discove...	Holcombe	Somer	29SW	166	SU(41)4130	Cow Down Copse	Sparsholt	Hants	40SW	168
ST(31)7251	Beech Grove	Bruton	Somer	65NE	166	SU(41)4249	Lower Link	St. Mary Bourne	Hants	16SE	168
ST(31)7258	White Ox Mead	Mells	Somer	29NE	166	SU(41)4449	Dirty Corner	Hurstbourne			
ST(31)7270	Langridge (N.W. of)	Wellow	Somer	20NE	166			Priors	Hants	16SE	168
ST(31)7658	Shepherd's Mead	Langridge	Somer	7SE	156	SU(41)4516	Atlantic Park	Eastleigh	Hants	57SE	180
		Hinton				SU(41)4566	Salcombe Road	Newbury	Berks	42NE	158
ST(31)7766	Bathampton	Charthouse	Somer	21NW	166	SU(41)4618	Seaway Farm	Eastleigh	Hants	57SE	180
ST(31)7865	Mumford's Mead	Bathampton	Somer	14NW	156	SU(41)4642	Tisbury...	Bullington	Hants	24SE	168
ST(31)8059	Westwood	Bathford	Somer	14NE	156	SU(41)4997	St. Helen's	Abingdon	Berks	10NW	158
ST(31)8083	Badminton Park	Westwood	Wiltshire	38NW	166	SU(41)5211	Fairthorn	Curdridge	Hants	66SE	180
ST(31)8095	Kingscote	St. Badminton	Glos	70NW	156	SU(41)5337	Micheldever Wood	Micheldever	Hants	33SE	168
		Newington				SU(41)5416	Locks Farm	Bishop's			
		Bagpath	Glos	57NW	156			Walham	Hants	58SE	180
ST(31)8169	Shephard Court	Box	Wiltshire	25SW	156	SU(41)5531	Little Deane	Deane	Hants	17NE	168
ST(31)8368	Hazelbury	Box	Wiltshire	25SE	156	SU(41)5596	Burcot (N. of)	Burcot	Oxon	46SW	158
ST(31)8479	The Grove	Griffleton	Wiltshire	12SE	156	SU(41)5643	Wheat Sheaf	North Walsham	Hants	26NW	168
ST(31)8513	Iwerne	Iwerne Minster	Dorset	14NW	178	SU(41)5992	Wittenham Clumps	Little	Wiltshire		
ST(31)8996	Hailstone	Cherington...	Glos	58NW	156	SU(41)5720	St. Clair's Farm	Corhampton	Hants	59NW	168
ST(31)9614	Minchington	Handley	Dorset	55SW	179	SU(41)5740	Stanchester	Chilton	Wiltshire		
ST(31)9769	Bowood	Calne Without	Wiltshire	26SE	157			Candover	Hants	34NW	168
ST(31)9906	Abbey Mead	Witchampton	Dorset	25NE	179	SU(41)5941	Chapel Field	Preston	Wiltshire		
SO(32)4979	Stanton Lacy (N.W. of)	Stanton Lacy	Salop	71SE	129			Candover	Hants	26SW	168
SO(32)5191	Rushbury (S. of)	Rushbury	Salop	56SE	129	SU(41)6054	Shoatherg	Monk	Shropshire	10SW	168
SO(32)5417	Whitchurch (W. of)	Whitchurch	Hereford	54NW	142	SU(41)6211	Exton (E. of)	Meonstoke	Hants	59NE	168
SO(32)6437	Putley (S. of)	Putley	Hereford	41NW	142	SU(41)6215	Bottom Copse	Soberton	Hants	67NE	180
SO(32)7707	Wiminstert	Wheatenurst	Glos	49SE	156	SU(41)6236	Bighton Wood...	Old Alresford	Hants	34SE	168
SO(32)8409	Brockend	Harescombe	Glos	41NE	156	SU(41)6976	Blagraves Farm	Mapledurham	Oxon	56SW	159
SO(32)8507	Stonhill	Painswick	Glos	41SE	156	SU(41)7125	Stoner Hill	Froxfield	Hants	52SE	181
SO(32)9214	Birdlip	Cowley	Glos	34SW	143	SU(41)7203	Towncill	Hayling Island	Hants	84NE	181
SO(32)9708	Duntisbourne Abbots (N.E. of)	Duntisbourne	Abbotts	Glos	42SE	SU(41)7217	Holt Down	Bariton	Hants	60SE	181
						SU(41)7245	New Farm	South	Wiltshire		
SO(32)9737	Beckford (N. of)	Beckford	Worcs	56NW	143			Warmborough	Hants	27NE	169
SO(32)9904	Yave Close	Daglingworth	Glos	51SW	157	SU(41)7305	Warlington	Havant	Hants	76SE	181
SJ(33)6000	Carchester	Harley & Much	Wenlock	Salop	50NE	SU(41)7381	Bix (E. of)	Bix	Oxon	53NE	159
SZ(40)0382	Woodhouse Hill	Studland	Dorset	57NW	179	SU(41)7789	Flint Hall Farm	Hambleden...	Bucks	46SW	159
SZ(40)4787	Clatterford	Carisbrooke	Hants	95NW	180	SU(41)8211	Bow Hill	Stoughton	Sussex	48NW	181
SU(41)0003	Stranbridge	Hinton Parva	Dorset	25SE	179	SU(41)8279	Knowl Hill	Hurley &			
SU(41)0370	Cherhill...	Cherhill	Wiltshire	27NE	157			Wargrave	Berks	30NE	159
SU(41)0712	Holwell...	Cranborne	Dorset	16NE	179	SU(41)8404	New Fishbourne	Chichester	Sussex	61NW	181
SU(41)0870	Avebury (W. of)	Avebury	Wiltshire	28SW	157	SU(41)8612	West Dean Park	West Dean	Sussex	48NE	181
SU(41)0887	Dogridge	Purton	Wiltshire	10SW	157						

Grid Reference	Name	Parish	County 6-inch	1-inch
OTHER SUBSTANTIAL BUILDINGS (contd.)				
SU(41)8679	Altwood Bailey	Maidenhead Berks 31NW	159
SU(41)8693	All Hallows Lane	High Wycombe Bucks 47NW	159
SU(41)8848	Tongham	Seale Surrey 50NE	169
SU(41)8867	Hazlemere	Hughenden Bucks 42SW	159
SU(41)9970	Bakenham House	Egham Surrey 45E	169
SP(42)1012	Barton Farm	Cirencester Glos 51NW	157
SP(42)0430	Millhampost	Hailes Glos 20NE	144
SP(42)8081	Ampey St. Peter (N. of)	Ampey St. Peter Glos 52SW	157
SP(42)1206	Bibury Mill	Bibury Glos 44SE	157
SP(42)2712	St. Oswald's Church	Widford Oxon 31NW	144
SP(42)3558	Ewe Field Farm	Chesterton Warwick 39SE	132
SP(42)3715	Wilcote (S. of)	Wilcote Oxon 26SW	145
SP(42)3766	New Fields Farm	Long Warwick 34SW	152
SP(42)4337	Wykham Park	Neithrop Oxon 9NE	145
SP(42)4496	St. Mary's Church (E. of)	Barwell Leics 35SE	132
SP(42)5710	Woodperry	Stanton St. Johns Oxon 34NW	145
SP(42)5863	Borough Hill	Daventry Northants 43NW	132
SP(42)6865	Nobottle (E. of)	Harleston Northants 44NW	135
SP(42)7153	The Warren	Northants 51SE	146
SP(42)7596	Glooston (N.E. of)	Glooston Leics 46NW	133
SP(42)7601	Wainhill	Bledlow Bucks 37SW	159
SP(42)7864	Buttock's Booth	Moulton Northants 38SW	133
SP(42)8054	Piddington	Hackleton Northants 52SE	146
SP(42)8091	Alderstone	Ashley Northants 10SE	133
SP(42)8206	Little Kimble	Kimble Bucks 33SE	159
SP(42)8305	Wherry Wood (S. of)	Ellesborough Bucks 37NE	159
SP(42)8308	Torkley	Ellesborough Bucks 33SE	159
SP(42)8355	Dovecote Farm	Shenley Brook End Bucks 14NE	146
SP(42)8881	Boughton (W. of)	Weekley Northants 25NE	133
SP(42)8952	Olney (N. of)	Olney Bucks 2SE	146
SP(42)9215	Pistone Green	Marsworth Bucks 29SE	146
SP(42)9713	Moneybury	Aldbury Herts 25SE	159
SP(42)9771	Stanwick	Raunds Northants 33SW	134
SK(43)1005	Whell Leys	Shenstone Staffs 58NE	120
SK(43)4930	Red Hill	Ratcliffe on Soar Notts 45SE	121
SK(43)1268	Langwith Junction	Shirebrook Derby 26SE	112
SK(43)5421	St. John's Church	Stanford on Soar Notts 50SW	121
SK(43)5714	Mountsorrel Quarries	Mountsorrel Leics 25NW	121
SK(43)5812	Rothley Church	Rothley Leics 25NW	121
SK(43)6394	Martin Hall	Harworth Notts 35W	103
SK(43)7053	Vicar's Court	Southwell Notts 34NE	112
SK(43)8378	Torksey (S. of)	Torksey Notts 60NW	104
SK(43)8418	Wymondham	Wymondham Leics 21SW	122
SK(43)8980	Westwoods	Sturton by Stow Lincs 60NE	104
SK(43)9127	South Stoke	Stoke Rochford Lincs 130NE	122
SK(43)9194	Fox Covert Farm	Blyborough Lincs 35SE	104
SK(43)9230	Great Ponton (E. of)	Great Ponton Lincs 123SW	113
SK(43)9233	Waterworks	Little Ponton & Stroxtun Lincs 123NW	113
SK(43)9492	Willoughton (E. of)	Willoughton Lincs 44NW	104
SK(43)9674	Burton	Burton Lincs 61SW	113

Grid Reference	Name	Parish	County 6-inch	1-inch
SK(43)9804	Ketton	Ketton Rutland 10SE	123
SK(43)9843	Castle Pits	Ancaster Lincs 105SE	113
SK(43)9869	All Saints Church	Canwick Lincs 70SE	113
SK(43)9971	Greewell	Lincoln Lincs 70NE	113
SE(44)1357	Middleham (S.E. of)	Middleham Yorks 68SE	91
SE(44)2497	Bainesse	Catterick Yorks 54NE	91
SE(44)1020	Snaphorpe Hall	Wakefield Yorks 48NW	96
SE(44)3171	Deanery	Ripon Yorks 119NW	91
SE(44)1041	Kirkby Wharfe	Kirkby Wharfe Yorks 205NW	97
SE(44)1751	Accombe	York Yorks 174SW	97
SE(44)6154	Brickworks	Huntington Yorks 174NE	97
SE(44)8167	Clay Fields	Langton Yorks 142NE	92
SE(44)8371	Forker's Lane (E. of)	Settrington Yorks 142NE	92
SE(44)8549	Warter (S.W. of)	Warter Yorks 177SW	98
SE(44)8956	South Newbald (W. of)	Newbald Yorks 209SE	98
SE(44)9216	St. Mary's Church (S.W. of)	Roxby cum Risby Lincs 11NW	104
SE(44)9318	Winterton (N.E. of)	Winterton Lincs 6SW	104
SE(44)9505	Top Farm	Scawby Lincs 27NW	104
SE(44)9940	Bishop Burton	Bishop Burton Yorks 210NW	98
NZ(43)0814	Mortham	Rokeby Yorks 53SW	84
NZ(43)2213	Holmes House	Manfield Yorks 45SE	85
TQ(5)10106	Tarrant Street	Arundel Sussex 15NW	181
TQ(5)10518	Homestret	Pulborough Sussex 36NE	182
TQ(5)10793	Moor Park	Rickmansworth Herts 43SE	160
TQ(5)12135	Ashington (W. of)	Ashington Sussex 37SE	182
TQ(5)11413	Bunton (S. of)	Wiston Sussex 51NE	182
TQ(5)11495	Chiltern Avenue	Bushey Herts 44NE	160
TQ(5)11958	St. Giles's Church	Ashted Surrey 18SE	170
TQ(5)12070	Coombe Warren	Coombe Surrey 7SW	170
TQ(5)13394	Churchfield	Edmonton Middlesex 7SE	160
TQ(5)13787	Leyton Church	Leyton Essex 78SW	161
TQ(5)13977	Greenwich Park	Greenwich London 10NW	171
TQ(5)14187	Wanstead Park	Wanstead Essex 78SW	161
TQ(5)15474	Dartford	Dartford Kent 9NW	171
TQ(5)15567	Franks	Farningham Kent 17NW	171
TQ(5)16174	Northfleet Station (S. of)	Swanscombe Kent 10NW	171
TQ(5)17056	East Malling	East Malling Kent 42NW	171
TQ(5)17066	Cuxton (S. of)	Cuxton Kent 19SW	171
TQ(5)17162	Wouldham	Burham Kent 31NW	171
TQ(5)17253	Combe Street	Barming & E. Farleigh Kent 42SW	171
TQ(5)17254	East Barming	Barming Kent 42NW	171
TQ(5)17260	Rose Cottage	Aylesford Kent 31NW	171
TQ(5)17261	Burham (S. of)	Burham Kent 31NW	171
TQ(5)17469	Quarry House	Frinsbury Extra Kent 19NE	172
TQ(5)17668	Amherst Redoubt	Chatham Kent 19NE	172
TQ(5)17766	Luton	Chatham Kent 19SE	172
TQ(5)18049	Chart Sutton	Chart Sutton Kent 53NW	172
TQ(5)18567	Lower Halstow	Lower Halstow Kent 20SE	172
TL(5)20009	Frythden Hill	Berkhamsted Herts 33NW	147
TL(5)20049	Thistley Green (S. of)	Kempston Beds 11SW	159
TL(5)20067	Yelden (W. of)	Yelden Beds 4NW	154
TL(5)20258	Bletsoe (N.W. of)	Bletsoe Beds 7SE	154
TL(5)20405	Boxmoor Station	Hemel Hempstead Herts 35SE	160
TL(5)20499	Cook's Hole	Thornhaugh Northants 75W	154
TL(5)20549	Castle Lane	Bedford Beds 11SE	147

Grid Reference	Name	Parish	County	6-inch	1-inch
OTHER SUBSTANTIAL BUILDINGS (contd.)					
TL(52)0697	Yarwell (N.W. of)	Yarwell	Norhants	75W	134
TL(52)0702	Kings Langley Station	Abbots Langley	Herts	39NW	160
‡TL(52)0799	Wansford	Wansford	Norhants	75W	134
‡TL(52)0799	The Haycock (S.E. of)	Sibson cum	Hunts	15E	134
‡TL(52)0997	Wansford Station	Sibson cum	Hunts	15E	134
‡TL(52)1096	Water Newton (S. of)	Stibbington	Hunts	15E	134
‡TL(52)1197	The Castles (W. of)	Water Newton	Hunts	25W	134
‡TL(52)1197	Normangate Field	Castor	Norhants	75E	134
‡TL(52)1197	Normangate Field (S.E. of)	Castor	Norhants	75E	134
TL(52)1338	Shefford (S.W. of)	Shefford	Beds	22SE	147
‡TL(52)1396	Alwalton Mill	Alwalton	Hunts	38W	134
TL(52)1401	Netherwold Farm	Aldenham	Herts	39NE	160
TL(52)1798	Thorpe Park	Peterborough	Norhants	83W	134
TL(52)3717	Youngsbury	Standon	Herts	22SW	148
TL(52)4355	Carter's Well	Grantchester	Cambs	47SW	135
TL(52)4420	Bury Green (S.W. of)	Little Hadham	Herts	22SE	148
TL(52)4560	Arbury Road (S. of)	Cambridge	Cambs	40SW	135
TL(52)4561	Arbury Road (N. of)	Cambridge	Cambs	40SW	135
TL(52)5224	St. Mary's Church	Stansed	Essex	32NE	148
TL(52)5273	Tiled House Farm	Mountfichet	Essex	30SW	135
TL(52)5866	Burwell Castle	Burwell	Cambs	35NE	135
TL(52)6373	The Temple	Isleham	Cambs	31SW	135
TL(52)6514	Stitchlands	Pleshey	Essex	43SE	148
TL(52)6724	Gatehouse Farm	Stebbing	Essex	34NW	148
TL(52)6932	Great Biggins	Finchingfield	Essex	15SW	148
TL(52)7043	Ensford	Wixoe	Suffolk	70SE	148
TL(52)7047	St. Peter & St. Paul's Church	Kedington	Suffolk	70NE	148
TL(52)7395	Little Holme	Methwold	Norfolk	82NW	135
TL(52)7486	Fenhouse Farm	Bandon	Suffolk	6SW	135
TL(52)7487	Wilton (S.E. of)	Hockwold cum	Wilton	Norfolk	92SE
TL(52)8238	Hill Farm	Gestingthorpe	Essex	10SE	149
TL(52)8755	Alpharstone Church	Alpharstone	Essex	17NW	149
TL(52)8919	Chapel Field	Messing	Essex	36SW	149
TL(52)8998	Merton (W. of)	Merton	Norfolk	84NW	136
TL(52)9061	Rougham Green (W. of)	Rougham	Suffolk	45SW	136
TL(52)9214	Barn Hall	Tollusham	Essex	46SE	149
TL(52)9811	Brickhouse Farm	Hitcham	Suffolk	64NE	149
TL(52)9000	Collyweston Wood	Collyweston	Norhants	6NE	123
TF(52)1026	South View Farm	Tinwell	Rutland	10SE	123
TF(52)0555	Asby de la Launde	Asby de la Launde	& Bloxholm	Lincs	87SW
TF(52)1005	Lawn Wood	Bainton	Norhants	2SE	123
TF(52)1194	St. Mary's Church	Claxby	Lincs	37SE	104
TF(52)1204	Pail Grounds	Helston	Norhants	3SW	123
TF(52)6514	Setchey (N. of)	West Winch	Norfolk	43SW	124
TF(52)5833	Park Piece	Snettisham	Norfolk	14SW	124
TF(52)7220	Well Hall	Gayton	Norfolk	34SW	124
TF(52)7411	Butler's Carr (S.E. of)	Narborough	Norfolk	46SE	124
TF(52)7701	Gooderstone (S.E. of)	Gooderstone	Norfolk	70SE	136
TF(52)8807	Holme Hale (S. of)	Holme Hale	Norfolk	60SW	125
TF(52)9005	Ashill (N.E. of)	Ashill	Norfolk	60SW	125
TF(52)9703	Woodrising	Cranworth	Norfolk	72NE	125

Grid Reference	Name	Parish	County	6-inch	1-inch
TA(54)0506	Bigby (S.W. of)	Bigby	Lincs	20SW	104
TA(54)0601	Smithfield Farm	North Kelsey	Lincs	28SE	104
TA(54)1371	Grindale	Grindale	Yorks	127SE	93
TR(61)1455	Harwood	Saltwood	Kent	74SE	173
TR(61)6240	St. Mary's Church	Lyminge	Kent	66SE	173
TR(61)2258	Ichham (E. of)	Ichham & Well	Kent	47NW	173
TM(62)0195	Gt. Ellingham (S. of)	Gt. Ellingham	Norfolk	85SW	136
TM(62)0441	Town House Farm	Hadleigh	Suffolk	81NW	149
TM(62)0817	Brightlingsea	Brightlingsea	Essex	48NW	149
TM(62)0838	Windmill Hill	Capel St. Mary	Suffolk	81SE	149
TM(62)1116	St. Osyth Park	St. Osyth	Essex	48NE	150
TM(62)2252	Castle Field	Burgh	Suffolk	67NW	150
TM(62)2531	Vicarage Farm	Dovercourt	Essex	31NW	150
TG(63)2024	Bolwick Hall Farm	Aylsham	Norfolk	39NW	126
TG(63)2403	Caistor (E. of)	Caistor St.	Edmunds	Norfolk	75NE
TG(63)3108	Brundall Gardens	Brundall	Norfolk	64SE	126
POTTERIES					
— SJ(33)4054	BOVIVMP (Holt, N.W. of) ...	Holt	Denbigh	22SE	109
— NY(33)4449	Scalescough	St. Cuthbert	Cumb	31NW	83
NEW FOREST, including					
— SU(41)1910	Linwood	Ellingham	Hants	63SW	179
— SU(41)2114	Ashley Rails/Sloden	Fordingbridge	Hants	63NW	179
— SU(41)8041	Alice Holt	Binsted	Hants	28E & 36	169
— SU(41)8546	Farnham	Farnham	Surrey	30NW & 37	169
SP(42)5102	Kennington/Foxcombe	Radley & Sunningwell	Berks	65W & SE	158
SP(42)3404	Cowley	Cowley etc...	Oxon	39NE & SE	158
SK(43)2446	Hazelwood (N.W. of)	Hazelwood	Derby	44NE	113
SK(43)9570	Swanpool	Lincoln	Lincs	70NW & SW	113
SE(44)6101	Cantley (W. of)	Doncaster	Yorks	28NE	103
SE(44)7367	Crambeck (S.W. of)	Welburn	Yorks	141NE	92
SE(44)7971	Norton	Norton	Yorks	124SW	92
SE(44)8235	Throlam	Holme upon Spalding Moor	Yorks	223NE	98
SE(44)8876	East Knapton	Knapton	Yorks	108SW	92
TQ(51)1793	Brockley Hill	Hendon & Harrow	Middlesex	156	160
TQ(51)6973	Chalk/Hoo Junction	Shorne	Kent	11NW	171
TQ(51)3870	Upchurch	Upchurch	Kent	12SE & 20NE	172
CASTOR, including					
‡TL(52)0797	Ship End Pits (S. of)	Sibson cum	Stibbington	Hunts	15E
‡TL(52)0897	Wansford Tunnel (S. of) ...	Sibson cum	Stibbington	Hunts	15E
‡TL(52)0898	Stibbington School	Sibson cum	Stibbington	Hunts	15E
‡TL(52)0898	Toll Bar Spinney (S.E. of) ...	Sibson cum	Stibbington	Hunts	15E
‡TL(52)0899	Sutton Heath (S. of)	Stibbington	Wansford	Norhants	75E
‡TL(52)0997	Wansford Station	Sibson cum	Stibbington	Hunts	15E
‡TL(52)0998	Wansford Station (N. of) ...	Sibson cum	Stibbington	Hunts	15E

Grid Reference Name Parish County 6-inch 1-inch

POTTERIES (contd.)

†TL(52)1196	Water Newton Bridge (W. of) ...	Water Newton	Hunts 25W	134
†TL(52)1197	Castor Station (E. of) ...	Allsworth ...	Northants 75E	134
†TL(52)1197	Normangeat Field ...	Castor ...	Northants 75E	134
†TL(52)1197	The Castles (N.W. of) ...	Water Newton	Hunts 25W	134
†TL(52)1197	The Castles (S.W. of) ...	Water Newton	Hunts 25W	134
†TL(52)1198	Allsworth (S.W. of) ...	Allsworth ...	Northants 75E	134
†TF(33)0900	Sutton Heath ...	Upton ...	Northants 75NE	143
TL(52)0965	Eye Hall ...	Horningssea ...	Cumbs 40NE	135
TL(52)0971	Westwood Heath ...	West Stow ...	Suffolk 52NE	136
TL(52)0982	Sheepen ...	Colchester ...	Essex 28SW	149
TM(62)0174	Wattisfield ...	Wattisfield etc.	Suffolk 24SW	136
TG(65)1822	Hevingham (N.W. of) ...	Hevingham	Norfolk 39SW	126

POTTERY KILNS

SY(30)8099	Bagber ...	Milton Abbas	Dorset 32SE	178
SY(30)9286	Stoborough ...	Arne ...	Dorset 50SW	178
SY(30)8888	Arne (E. of) ...	Arne ...	Dorset 50NE	179
SY(30)9086	Fitzworth Heath ...	Corfe Castle	Dorset 50NE	179
SY(30)9988	East End ...	Corfe Mullen	Dorset 34SE	179
ST(31)6143	Brewery ...	Shepton Mallet	Somer 41SE	166
SO(32)7848	Howell ...	Malvern Link	Worcs 40NW	143
SO(32)8354	Diglis ...	Worcester ...	Worcs 32NE	143
— SJ(33)3609	Wroctester (N.W. of) ...	Wroctester ...	Salop 42NW	118
— SJ(33)6186	Wilderspool (S. of) ...	Stockton Heath	Cheshire 16E	101
— SD(34)3259	Quermore (near) ...	Quermore...	Lancs 35NW	94
SZ(40)0086	Cleavel Point ...	Corfe Castle	Dorset 50SE	179
SZ(40)0090	Hamworthy ...	Poole ...	Dorset 43SE	179
SU(41)2265	Savernake Forest	Savernake ...	Wilts 36NE	157
SU(41)2405	Anderswood ...	Burley ...	Hants 71SE	179
SU(41)2406	Oakley Enclosure	Burley ...	Hants 71NE	179
SU(41)2429	Ashmore Hill Copse ...	Sparsholt ...	Hants 40SE	168
SU(41)3178	Woodrows Farm ...	Compton ...	Berks 27NE	158
SU(41)3412	Hallcote Wood ...	Sheffield ...	Hants 66SE	180
SU(41)3796	Allen's Pits ...	Dorchester ...	Oxon 46SW	158
— SU(41)6462	Silchester (N.E. of) ...	Silchester ...	Hants 45E	168
SU(41)8843	Whitmead ...	Tilford ...	Surrey 30SE	169
SU(41)8844	Overwey ...	Tilford ...	Surrey 30SE	169
SU(41)8348	Six Bells ...	Farnham ...	Surrey 30NW	169
SU(41)9788	Hedgeley Green	Gerrards Cross	Bucks 48SW	159
SU(41)9986	Duke's Wood ...	Fulmer ...	Bucks 53NE	159
SP(42)3593	Caldecote Quarry	Nuneaton ...	Warwick 10NE	132
SP(42)4397	Shilton Heath	Earl Shilton	Leics 36SW	132
SP(42)6245	Homefield ...	Wappenham	Northants 55SE	145
SP(42)7760	Rushmere Road ...	Northampton	Northants 45SW	133
SP(42)7812	Stone ...	Stone ...	Bucks 33NW	146
SP(42)7862	Cherry Orchard ...	Weston Favell	Northants 45NW	133
SP(42)8466	Mears Ashby ...	Mears Ashby	Northants 39SW	133
SP(42)8988	Corby ...	Corby ...	Northants 17NE	133
SP(42)9893	Blackmore Thick	Southwick ...	Northants 12SE	134
SK(43)7934	Farrar's Works	Newark ...	Notcs 30SE	112
SK(43)8377	Little London ...	Fenton	Lincs 60NW	104
SK(43)8816	Market Overton (N. of)	Market Overton	Rutland 2SE	122
SK(43)8912	Chapel Farm (N.E. of)	Burley ...	Rutland 5SE	122
SK(43)9266	Hykeham Moor ...	North Hykeham	Lincs 78NW	113
SK(43)9175	South Carlton (S. of)	South Carlton	Lincs 61SW	104
SK(43)9844	Charlestown ...	Ancaster ...	Lincs 105SE	113

Grid Reference Name Parish County 6-inch 1-inch

SE(44)5381	Cockerdale Wood ...	Oldstead ...	Yorks 88SE	92	
SE(44)7149	California ...	Barmby Moor	Yorks 176SW	97	
SE(44)9013	Conesby Farm (S.E. of)	Seouthorpe...	Lincs 108E	104	
SE(44)9014	Dragonby (E. of) ...	Robby cum	Risby	Lincs 108E	104
SE(44)9319	Newport ...	Winterton ...	Lincs 65W	104	
SE(44)9412	Low Santon ...	Appley ...	Lincs 115W	104	
TQ(51)0544	Farley Heath ...	Albury ...	Surrey 32SW	170	
TQ(51)0659	Wisley ...	Wisley ...	Surrey 17NE	170	
TQ(51)1698	Loom Lane ...	Radlett ...	Herts 39SE	160	
TQ(51)4252	Watts Hill ...	Limpsfield ...	Surrey 28SW	171	
TQ(51)4351	Scarn Bank ...	Limpsfield ...	Surrey 28SW	171	
TQ(51)0700	Stonehill Green ...	Dartford ...	Kent 88E	171	
TQ(51)1972	Stonewood ...	Swanscombe	Kent 95E	171	
TQ(51)0074	Galley Hill ...	Swanscombe	Kent 10NW	171	
TQ(51)6805	Norsey Wood ...	Billericaay ...	Essex 72SW	161	
TQ(51)6766	Cooling... ..	Cooling ...	Kent 11NE	172	
TQ(51)9485	Shoebury ...	South Shoebury	Essex 91NE	162	
TL(52)0328	Fox Burrow ...	Toddington	Beds 29NE	147	
TL(52)0624	Waulud's Bank ...	Luton ...	Beds 29SE	147	
†TL(52)1297	Castor (S. of) ...	Castor ...	Northants 78E	134	
TL(52)1828	Hitchin Hill ...	Hitchin ...	Herts 12NW	147	
TL(52)2097	Stanground ...	Stanground	South Hants 25E	134	
TL(52)3973	Earith (N. of) ...	Blunthiasium cum Earith	Hunts 19NE	155	
TL(52)4855	Wat Ditches ...	Cherry Hinton	Cambs 47SE	133	
TL(52)8731	Swan Street ...	Sible Hedingham	Essex 16SW	149	
TL(52)7872	Weatherhill Farm ...	Icklingham ...	Suffolk 52NE	136	
TL(52)8228	Greenstead ...	Halstead Rural	Essex 26NE	149	
TL(52)8586	Two Mile Bottom ...	Theford ...	Norfolk 93SE	136	
TF(53)3969	Pakenham Watermill ...	Pakenham ...	Suffolk 44SW	136	
TF(53)1192	Oby Beck ...	Walsby ...	Lincs 48NW	104	
TF(53)1857	Linwood Warren	Linwood ...	Lincs 46SW	104	
TR(61)1558	St. Stephens ...	Hackington	Kent 46NE	173	
TR(61)1658	Sturry Road (S. of)	Canterbury ...	Kent 35SE	173	
TR(61)2460	Preston (S.W. of)	Preston ...	Kent 36SE	173	
TM(62)0475	Rickinghall ...	Rickinghall	Superior Suffolk 24SE	136	
TM(62)0475	Botesdale ...	Botesdale ...	Suffolk 24SE	136	
TM(62)2382	Wells Bridge ...	Needham ...	Norfolk 106SE	137	
TM(62)3093	Hedenham (W. of)	Hedenham ...	Norfolk 98NW	137	
TG(63)1242	Weybourne (E. of)	Weybourne...	Norfolk 10NE	135	
TG(63)2203	Markshall ...	Caistor St.	Edmunds Norfolk 39NE	126	
TG(63)2223	Brampton (S. of) ...	Brampton ...	Norfolk 35NE	126	
TG(63)2303	Caistor (S. of) ...	Caistor St.	Edmunds Norfolk 71SE	126	
TG(63)5112	Caister on Sea ...	Caister on Sea	Norfolk 66NE	126	

TILE KILNS

SH(43)7231	Pen-y-Stryd ...	Trawsfynydd	Merioneth 20SE	116
SO(32)7551	Upper Sandlin ...	Leigh ...	Worcs 22SE	143
— SJ(33)4054	BOVIVM (Holt, N.W. of)	Holt... ..	Denbigh 22SE	109
SD(34)1398	Parkhouse Coppice ...	Muncaester	Cumb 83NW	88
— SD(34)5259	Quermore (near) ...	Quermore...	Lancs 35NW	94
SU(41)5146	Park House (S.W. of)...	Bishop's Waltham	Hants 58E	180

Grid Reference	Name	Parish	County 6-inch	1-inch	Grid Reference	Name	Parish	County 6-inch	1-inch			
TILE KILNS (contd.)												
SU(41)6259	Little London	Pamber ...	Hants 10NE	168	SW(10)7840	Carnon	Feock ...	Corn 64NE	190	
SF(42)1869	Dick's Lane	Lapworth ...	Warwick 32NW	131	SW(10)8362	Treloy	St. Columb	Minor	Corn 40NW	185
SP(42)3572	Chase Wood (S. of)	...	Kenilworth...	Warwick 26SW	131	SW(10)8865	Camanton	Mawgan in	Pyder	Corn 32SW	185
SK(43)4666	Sookholme Bath	Sookholme ...	Notts 23NW	112	SX(20)0367	Boscarne	Bodmin ...	Corn 34NW	185	
SE(44)1219	Grimescar	Huddersfield	Yorks 246NW	176							
TQ(51)0840	Wykehurst	Cranleigh ...	Surrey 39NE	90							
TQ(51)1513	Old Rectory (N. of)	...	Wiston ...	Sussex 51NE	182							
TQ(51)1795	Bush Inn	Elstree ...	Herts 45NW	160							
TQ(51)1866	Ashtead Common	...	Ashtead ...	Surrey 18NE	170							
TQ(51)1861	West Park	Epsom ...	Surrey 18NE	170	SY(30)9079	Kimmeridge	Kimmeridge &	Steeple	Dorset 55SE	178
TQ(51)2815	Denny Park	Hurstpierpoint	Sussex 58E	182							
TL(52)1102	Blackboy Pits	St. Stephen ...	Herts 59SW	160							
TL(52)1401	Netherwild Farm	...	Aldenham ...	Herts 59NE	160							
TL(52)4703	Epping (N.E. of)	...	Epping ...	Essex 61NW	161							
TL(52)5838	Oakfield	Ashdon ...	Essex 8SW	148							
TL(52)8753	Alphamstone	Alphamstone	Essex 17NW	149							
TM(62)2851	Melton	Melton ...	Suffolk 67SE	150							

Gold

SN(22)6640	Doloucthi (S. of)	...	Convil-Gaio	Carm 17SW	140
------------	-------------------	-----	-------------	-----------	-----

Copper

- SH(23)4490	Parys Mine	Amlwch ...	Anglesey 35W	106
- SH(23)7782	Great Orme	Llandudno ...	Caern 1SE	107
- SJ(33)2622	Llanymynech	Careg Hofa...	Montgom 11NW	117

Iron

- SO(32)5610	Scowles...	Coleford ...	Glos 38NE	142	
SO(32)5624	Peterstow Common	...	Peterstow ...	Heref 51NW	142	
- SO(32)6102	Lydner Park	Lydney ...	Glos 47NW	155	
SE(43)0234	Woolthorpe (W. of)	...	Coltserworth	Lincs 150SE	122	
SK(43)0813	Black Piece	Clipsbam ...	Rutland 6NE	123	
SE(44)1739	Bierley	North Bierley	Yorks 217SW	96	
SE(44)9018	Thealby Mine	Burton upon	Stather	Lincs 10NE	104
TQ(51)6553	Kingscote	East Grinstead	Sussex 4SE	171	
TQ(51)3934	Whalesbeech	Forest Row	Sussex 16NW	185	
TQ(51)4438	Hammerwood	Forest Row	Sussex 5NE	171	
TQ(51)4726	Oldlands	Maresfield ...	Sussex 27NE	185	
TQ(51)6166	East Knowle	Chiddingfold	Sussex 41SE	185	
TQ(51)6659	Bardown	Titchard ...	Sussex 18SE	185	
TQ(51)7414	Pepperingeye	Battle ...	Sussex 57NE	185	
TQ(51)7510	Byne's Farm	Crowhurst ...	Sussex 57SE	184	
TQ(51)7712	Park Farm	Crowhurst ...	Sussex 58SW	184	
TQ(51)7720	Footlands	Sedlescombe	Sussex 44NW	184	
TQ(51)7814	Beauport Park	Battle ...	Sussex 58NW	184	
TQ(51)7817	Oaklands	Westfield ...	Sussex 44SW	184	
TQ(51)8121	Chitcombe (N. of)	...	Brede ...	Sussex 44NW	184	

Lead

ST(31)5056	Charterhouse	Charterhouse	Somer 18SE	165
ST(31)5450	St. Cuthbert's Works	...	Priddy ...	Somer 28SW	165
SJ(33)0180	Talargoch	Dysarth ...	Flint 4NE	108
SE(44)1164	Greenhow	Bewerley ...	Yorks 133NW	91

Grid Reference	Name	Parish	County 6-inch	1-inch	Grid Reference	Name	Parish	County 6-inch	1-inch
Tin									
SW(10)7840	Carnon	Feock ...	Corn 64NE	190			
SW(10)8362	Treloy	St. Columb	Minor	Corn 40NW	185		
SW(10)8865	Camanton	Mawgan in	Pyder	Corn 32SW	185		
SX(20)0367	Boscarne	Bodmin ...	Corn 34NW	185			
Shale									
SY(30)9079	Kimmeridge	Kimmeridge &	Steeple	Dorset 55SE	178		
Stone									
- SY(30)9879	Purbeck	Worth	Matravers	Dorset 56SE	179		
ST(31)4717	Ham Hill	Norton & Stoke	sub Hamdon	Somer 82SW	177		
ST(31)9731	Chilmark (S. of)	Chilmark ...	Wilt 64SE	167			
SU(41)1483	Westcott Road	Wilt 15NE	157				
TF(33)0704	Hills & Holes	Barnack ...	Northants 25E	123			

LEGIONARY FORTRESSES

- †ST(31)3490	ISCA	Caerleon ...	Monmouth 29SW	155
SO(32)8319	Kingsholm	Gloster ...	Glos 25SE	143
- †SJ(33)4662	DEVA	Chester ...	Chesh 38NE	109
- NO(37)1239	PINNATA CASTRA? (Inchtuthil)	Caputh ...	Perth 65SW	49 (16)
- SK(43)9771	LINDVM	Lincoln ...	Lincs 70NE	113
- SE(44)6052	EBVRACVM	York ...	Yorks 174NW	97

PORTS

SS(21)7497	NIDVM	Neath ...	Glam 16SW	153
†SN(22)4310	MORIDVNM	Carmarthen...	Carm 39NE	152
SN(22)6436	BREMIA (Caer' Castell)	Llanio ...	Cardigan 26SE	140
SN(22)7755	ALABVM?	Llandoverly...	Carm 18SW	140
SN(22)8510	Coelbren Gaer...	Dylais Higher	Glam 4SW	153
SN(23)0696	Caer Noddfa	Carno ...	Mont 55NW	128
†SH(23)4862	SEGO NTIVM	Caemarvon...	Caern 15NE	106
SH(23)7000	Pennal (S.E. of)	Pennal ...	Merioneth 47SW	127
†SH(23)7058	Tomen-y-Mur	Maentwrog...	Merioneth 12SW	116
SH(23)7457	Bryn-y-Gefelltau	Capel Curig	Caern 18SE	107
- SH(23)7770	CANOVIVM	Caerhun ...	Caern 8SE	107
†SH(23)8731	Caer Gai	Llanwchlynn	Merioneth 22SW	116
NX(25)5957	Gatehouse of Fleet	Girthon ...	Kirkcubright 48NW	73 (92)
NX(25)7364	Glenlochra	Crossmichael	Kirkcubright 42NE	74 (92)
NX(25)9384	Dalswinton	Kirkmahoe...	Dumfriess 41SW	74 (88)
NX(25)9681	Carzield...	Kirkmahoe...	Dumfriess 49NE	75
†NX(25)9821	TVNOCCELVMP (Moresby)	Parton ...	Cumb 61SW	82
NS(26)0172	Whitemoss	Erskine ...	Renfrew 3SE	60 (72)
NS(26)4673	Old Kilpatrick...	Old Kilpatrick	Dunbarton 23NW	60 (72)
NS(26)4972	Duntocher	Old Kilpatrick	Dunbarton 23SE	60 (72)

Grid Reference	Name	Parish	County	6-inch	1-inch
PORTS (contd.)					
NS(26)5272	Castle Hill	New Kilpatrick	Dunbarton	23NE	60 (72)
NS(26)5472	New Kilpatrick	New Kilpatrick	Dunbarton	24SW	60 (72)
NS(26)5871	Balmuldy	Cadder ...	Lanark	15W	60 (72)
NS(26)6037	Loudoun Hill	Galston ...	Ayr	20SW	67 (78)
NS(26)6172	Cadder	Cadder ...	Lanark	1NE	60 (72)
NS(26)6574	Kirkintilloch	Kirkintilloch	Dunbarton (det)	33NW	60 (72)
NS(26)6774	Auchendavy	Kirkintilloch	Dunbarton (det)	33NW	60 (72)
NS(26)7076	Bar Hill... ..	Kirkintilloch	Dunbarton (det)	28SE	61 (67)
NS(26)7357	Bothwellhaugh	Dalziel ...	Lanark	11SE	61 (73)
NS(26)7376	Croy Hill	Cumbernauld	Dunbarton (det)	28SE	61 (67)
NS(26)7677	Westwood	Cumbernauld	Dunbarton (det)	29SW	61 (67)
NS(26)7978	Casterley	Falkirk ...	Stirling	29SE	61 (67)
NS(26)8179	Seabegs	Falkirk ...	Stirling	29NE	61 (67)
NS(26)8479	Rough Castle	Falkirk ...	Stirling	30NW	61 (67)
NS(26)8681	Camelon	Falkirk ...	Stirling	30NW	61 (67)
NS(26)8879	Falkirk	Falkirk ...	Stirling	30NE	61 (67)
NS(26)9179	Mumrills	Falkirk ...	Stirling	30NE	61 (67)
NS(26)9244	Castledykes	Carstairs ...	Lanark	26SW	61 (79)
NS(26)9521	Crawford (N. of)	Crawford ...	Lanark	47NW	68 (79)
NS(26)9579	Inveravan	Bo'ness & Carriden	West Lothian	35W	61 (67)
NS(26)9880	Kinnell	Bo'ness & Carriden	West Lothian	3NE	61 (67)
NN(27)6107	Bochasle	Callander ...	Perth	114SE	54 (62)
NN(27)7721	Dalginross (S. of)	Comrie ...	Perth	94SE	54 (63)
NN(27)8309	Ardoch	Ardoch ...	Perth	117SW	54 (63)
NN(27)8918	Stragath	Muthill ...	Perth	107NE	55 (63)
NN(27)9128	Fendoch (N.E. of)	Fowhill Western	Perth	84SW	55 (63)
ST(1)1397	Gelliger	Gelliger ...	Glam	24SW	154
ST(1)1876	Cardiff Castle	Cardiff ...	Glam	43SE	154
ST(1)8510	Hod Hill	Stourpaine ...	Dorset	143W	178
†SO(2)10029	CICVTIO? (Brecon Gae)	Fenni-Fach ...	Brecon	27SE	141
†SO(2)2022	MEDLOMANVM? (Caer Sws)	Llanwng ...	Montgomery	35SE	142
SO(2)0506	Pen-y-Darren	Merthyr Tydfil	Glam	12NW	154
SO(2)0562	Castell Collen	Llanfihangel-Elwyl	Radnor	23NW	128
SO(2)1621	Pen-y-Gaer	Llanfihangel-cwm-du	Brecon	35SW	141
†SO(2)2098	LAVOBRINTA?	Forden ...	Montgomery	30SE	128
SO(2)2243	Clyro (E. of)	Clyro ...	Radnor	36NE	141
SO(2)1014	GOBANNVM	Abergavenny	Monmouth	6SE	142
SO(2)1700	BVRRIUM	Usk ...	Monmouth	19SE	155
SO(2)6760	Tedstone Wafer (N. of)	Tedstone Wafer	Hereford	14SE	150
SO(2)6978	Wall Town	Neen Savage	Salop	73SE	150
SO(2)8360	Grimley	Grimley ...	Worce	28NE	150
SO(2)8688	Greensforge	Kingswinford	Staffs	70NE	150
SO(2)9063	Hill Court	Doedderhill ...	Worce	22SW	150
SI(3)5697	Wroxteter (S. of)	Wroxteter ...	Salop	42NW	118
SI(3)7210	VXACONA (Redhill)	Llilleshall ...	Salop	36SE	119
†S(3)8597	MAMVICVM	Manchester ...	Lancs	104SW	101

Grid Reference	Name	Parish	County	6-inch	1-inch
— S(1)38911	Stretton Mill	Stretton ...	Staffs	50SW	119
— S(1)39011	Water Eaton Coppice	Kinvatton ...	Staffs	50SW	119
— SD(34)0895	GLANNAVENTA (Ravenglass)	Muncaster ...	Cumb	82SE	88
— SD(34)4351	Mill Field	Kirkham ...	Lancs	60NW	94
— SD(34)4762	Lancaster	Lancaster ...	Lancs	30SE	89
— SD(34)5190	ALAVNA (Watercrock)	Natland ...	Westmorland	38SE	89
†SD(34)6175	GALACVM? (Overborough)	Burrow ...	Lancs	20NW	89
†SD(34)6535	BREMETENNACVM	Richester ...	Lancs	54SW	94
— SD(34)8358	Long Preston	Long Preston	Yorks	149NE	95
— SD(34)9249	Elslack	Elslack ...	Yorks	169SW	95
†SD(34)9390	VIROSIDVM? (Brough)	Bainbridge ...	Yorks	66NE	90
— SD(34)9909	Castleshaw	Saddleworth	Yorks	259SW	101
— NY(35)0030	GABROSENTVM? (Burrow Walls)	Workington	Cumb	53NE	82
— NY(35)0266	Ward Law	Caerlaverock	Dumfries	61NW	75
†NY(35)0337	ALAVNA (Maryport)	Maryport ...	Cumb	45NW	82
†NY(35)0848	BIBRA (Beckfoot)	Holme St. Cuthbert	Cumb	27NE	82
— NY(35)1131	DERVENTIO (Papcastle)	Papcastle ...	Cumb	54NE	82
— NY(35)2056	Caermote	Torpenhow & Whittig	Cumb	46NE	82
— NY(35)2101	MEDIOBOGDVM (Hardknot)	Birken ...	Cumb	46NE	82
— NY(35)2175	BLATOBVLGIVM (Birrens)	Austhwaite	Cumb	79SE	88
— NY(35)2262	MAIA	Middlebie ...	Dumfries	58NW	75
— NY(35)2599	Raeburnfoot	Bowness ...	Cumb	14NE	75
— NY(35)2646	OLENACVM (Old Carlisle)	Holme St. Cuthbert	Dumfries	26NW	69 (85)
— NY(35)2659	CONGAVATA? (Drumbrugh)	Bowness ...	Cumb	15SW	82
†NY(35)3259	ABALLAVA	Burg by Sands	Cumb	15SE	76
†NY(35)3703	GALAVA (Ambleside, S. of)	Ambleside ...	Westmorland	26SW	78
— NY(35)3781	Broomholm	Langholm ...	Dumfries	53NE	76
†NY(35)3971	CASTRA EXPLORATORVM (Netherby)	Arthurth ...	Cumb	6SE	76
†NY(35)4057	PETRIANA (Stanwick)	Carlisle ...	Cumb	23NE	76
— NY(35)4449	Park House, Wreay	St. Cuthbert	Cumb	31NW	83
— NY(35)4961	VOREDA (Old Penrith)	Without ...	Cumb	31NW	83
†NY(35)5058	Old Church	Plumpton Wall	Cumb	59SE	82
†NY(35)5163	VXELLODYNVM (Castlestades)	Brampton ...	Cumb	17NE	76
†NY(35)5328	BROCAVVM (Brougham Castle)	Walton ...	Cumb	17NE	76
— NY(35)5674	BANNA?	Brougham ...	Westmorland	45W	83
— NY(35)5964	Church Hill	Bewcastle ...	Cumb	8NW	76
— NY(35)6001	Low Borrow Bridge	Nether Denton	Cumb	12SE	76
†NY(35)6166	CAMBOGLANNA (Birdoswald)	Grayrigg ...	Westmorland	28SE	89
— NY(35)6325	BRAVONACVM (Burwens)	Waterhead ...	Cumb	12SE	76
— NY(35)6665	MAGNIS? (Carvoran)	Kirkby Thore	Westmorland	9NW	83
— NY(35)6948	Whitley Castle	Blenkinnop	North	88NE	76
†NY(35)7066	AESICA (Great Chesters)	Kirkhaugh ...	North	110NW	83
†NY(35)7766	VINDOLANDA (Chesterholme)	Waltton ...	North	89NW	76
— NY(35)7914	VERTERAE (Brough Castle)	Henshaw ...	North	89NE	77
†NY(35)7968	VERCOVICIVM (Housesteads)	Brough ...	Westmorland	16SE	84
— NY(35)8398	BREMENIVM (High Rochester)	Thornton	North	90W	76
†NY(35)8571	BROCOLITIA (Carrawburgh)	Rochester Ward	North	47NE	70 (86)
— NY(35)8594	Blakehope	Newbrough	North	81SE	77
†NY(35)8986	HABITANCVM (Ringsham)	Troungend ...	North	56NE	77
— NY(35)9179	GILVRVM (Chesters)	Corsenside ...	North	66NW	77
— NY(35)9864	CORSTOPTVM? (Corchester)	Ward 82 ...	North	82W	77
— NY(35)9913	LAVATRAE (Boves Castle)	Corbridge ...	North	92SW	77
		Bowes ...	Yorks	12SW	84

Grid Reference	Name	Parish	County	6-inch	1-inch	Grid Reference	Name	Parish	County	6-inch	1-inch
FORTS (contd.)											
— NV(31)0968	ONNVN (Halon Chesters) ...	Halon ...	Northd	92NW	77	— TR(61)2269	REGVLBIVM (Reculver) ...	Herne Bay ...	Kent	24NE	173
— NT(3)0280	CREDIGONE? (Carriden) ...	Bo'ness & Carriden	West Lothian	3NE	61 (67)	— TR(61)3141	DVBRIS ...	Dover ...	Kent	68SW	173
NT(3)6)0901	Tassiesholm ...	Kirkpatrick	Dumfriess	24NE	68 (84)	— TR(61)3260	RVTVPVIAE (Richborough) ...	Ash ...	Essex	37SW	173
NT(3)6)1840	Hallyne (W. of) ...	Lyne ...	Peebles	12NE	62 (80)	TM(62)0308	OTHONA ...	Bradwell on Sea	Essex	37SE	162
NT(3)6)1977	Cramond ...	Cramond ...	Midlothian	15W	62 (74)	TM(62)0419	Fingringhoe Wick ...	Fingringhoe	Essex	48NW	149
NT(3)6)3472	Inveresk ...	Musselburgh	Midlothian	4SE	62 (74)	TM(62)3235	Walton Castle ...	Felinstowe ...	Suffolk	90NW	150
NT(3)6)4224	Oakwood (S.E. of) ...	Kirkhope ...	Selkirk	11SE	69 (80)	TG(63)4704	GARIANNONVM (Burgh Castle) ...	Burgh Castle	Suffolk	22NW	126
NT(3)6)7344	TRIMONTIVM (Newstead) ...	Melrose ...	Roxburgh	8NE	70 (80)	FORTLETS					
NT(3)6)6921	Cappuck ...	Oxnam ...	Roxburgh	20NW	70 (81)	SN(22)0026	Castle Flemish ...	Castlebythe & Ambleston	Pembroke	17SW	138
NO(3)7)0926	Bertha ...	Redgorton ...	Perth	83SE	55 (63)	SN(22)8281	Caer Gaer ...	Llangurig ...	Montgom	46SE	127
NO(3)7)1142	Gouldie ...	Caputh ...	Perth	63NW	49 (56)	— SH(23)2482	Caer Gybi ...	Holyhead ...	Anglesey	11NW	106
NO(3)7)2017	HORREA CLASSIS? (Carpow) ...	Abernethy ...	Perth	11NW	55 (64)	SH(23)4862	Hen Walliau ...	Caernarvon...	Caern	15NE	106
NO(3)7)2846	Carden ...	Airlie ...	Angus	42NE	49 (57)	NX(21)8679	Carronbridge ...	Dumfriess	22SW	68 (84)	
SZ(40)4887	Carisbrooke Castle ...	Carisbrooke	Hants	95NW	180	NX(21)9088	Barburgh Mill ...	Closeburn ...	Dumfriess	40NE	74 (84)
SU(41)2169	CVNETTO (Black Field) ...	Mildenhall ...	Wilts	29SW	180	NS(26)2973	Lurg Moor ...	Greenock ...	Renfrew	25W	95 (72)
— SU(5)6)2044	PORTVS ADVRN? (Portchester) ...	Farham ...	Hants	75SE	180	NS(26)9004	Durisdcer (N. of) ...	Durisdcer	Dumfriess	14SE	84
SP(42)0483	Metchley ...	Birmingham	Warwick	13SE	131	— NN(27)8612	Kaims Castle ...	Ardoch ...	Perth	117NE	55 (63)
— SK(43)0093	ARDOTALIA? (Melandra) ...	Glossop ...	Derby	2SE	102	SJ(33)1004	Llanfair-Caeirin (S. of) ...	Llanfair-Caeirin	Montgom	22SE	117
— SK(43)0906	Wall ...	Wall ...	Staffs	38SW	120	SD(34)5528	The Flats ...	Walton le Dale	Lancs	61SW	94
— SK(43)1882	NAVIO ...	Brough ...	Derby	10NW	111	NV(33)0745	Dubmill Point ...	Holme St.	Cumb	27SW	82
— SK(43)3137	DERVENTIO (Littchester) ...	Derby ...	Derby	50SW	120	NV(33)0847	Old Mawbray (N.W. of) ...	Holme St.	Cumb	27SW	82
— SK(43)4191	Tremphorough ...	Rotherham ...	Yorks	28SW	103	NV(33)0848	New Mawbray (W. of) ...	Holme St.	Cumb	27NW	82
— SK(43)5242	Broxhove ...	Bilborough ...	Notts	37SE	112	— NY(33)0949	Beckfoot ...	Holme St.	Cumb	27NE	82
— SK(43)7041	MARGIDVNVN (Castle Hill) ...	East Bridgford & Car Colston	Notts	39SE	112	NY(33)1051	Wolsty Hall (W. of) ...	Holme Low	Cumb	27NE	82
SK(43)7550	AD PONTEM (East Stoke, N.E. of)	Thorpe ...	Notts	35SW	112	NY(33)1092	Dalmakethar ...	Applegarth ...	Dumfriess	33NE	75
SE(44)0817	CARVOLDVNVN? (Slack)	Elland ...	Yorks	26SW	96	NY(33)1155	East Coze ...	Holme Low	Cumb	20NE	75
— SE(44)1148	OLIGANA? ...	Ilkley ...	Yorks	16SW	96	NY(33)1246	Skinburness (N. of) ...	Holme Low	Cumb	20NE	75
SE(44)2423	LAGENTIVM ...	Castleford ...	Yorks	234NE	97	NY(33)1281	Fairholm ...	Dryfesdale ...	Dumfriess	31NW	75
SE(44)4545	Newton Kyme (N.W. of) ...	Newton Kyme	Yorks	189NE	97	NY(33)1758	Cardumock (S. of) ...	Bowness ...	Cumb	14SW	75
SE(44)7303	DANVM ...	Doncaster ...	Yorks	27SW	103	NY(33)1759	Herd Hill ...	Bowness ...	Cumb	14SW	75
— SE(44)7971	DERVENTIO ...	Malton ...	Yorks	124NW	92	NY(33)1860	Pasture House ...	Bowness ...	Cumb	14SW	75
NZ(43)0813	MAGLONA? (Greta Bridge)	Rokeby ...	Yorks	135W	84	NY(33)1878	Burnswardk ...	Bowness ...	Dumfriess	31SE	75
NZ(43)1055	VINDOMORA ...	Ebchester ...	Durham	11NW	78	NY(33)2061	Biglands ...	Bowness ...	Cumb	14NE	75
— NZ(43)1167	VINDOVALA ...	Rudchester ...	Northd	93NW	77	NY(33)2174	Broadlee Cottages	Middlebie ...	Dumfriess	58NW	75
— NZ(43)1346	LONGOVICVM ...	Lanchester ...	Durham	18NE	85	NY(33)2936	Salkeld Gate ...	Penrith ...	Cumb	49NE	83
— NZ(43)2115	MAGIS? ...	Piercebridge ...	Durham	18NE	85	NY(33)3429	Brougham Castle (E. of)	Brougham ...	Westmorland	45W	83
— NZ(43)2131	VINOVA ...	Biochester ...	Durham	34SW	85	NY(33)3463	Boothby (N.W. of) ...	Brampton ...	Cumb	12NW	76
— NZ(43)2164	CONDERCVN (Benwell) ...	Newcastle ...	Northd	94SE	78	NY(33)6365	Throp ...	Upper Denton	Cumb	13SW	76
— NZ(43)2163	PONS AELIVS ...	Newcastle ...	Northd	94SE	78	NY(33)6722	Castrigg ...	Long Marton	Westmorland	9SW	83
— NZ(43)2750	CONCANGVIM ...	Chester-le-Street	Durham	13SW	78	— NY(33)7166	Haltwhistle Burn ...	Haltwhistle...	Northd	89NW	76
— NZ(43)3066	SEGEDVNVN ...	Wallsend ...	Northd	95NW	78	NY(33)8668	St. Peter's Church ...	Newbrough	Northd	60NE	77
— NZ(43)3667	ARBEIA ...	South Shields	Durham	4NW	78	NY(33)8713	Malden Castle ...	Stainmore ...	Westmorland	44NE	84
NQ(46)1011	ALAVNA? (Low Leachild)	Leachild ...	Northd	34NW	71	NT(63)0314	Redshaw Burn ...	Crawford ...	Lanark	51NW	68 (84)
TU(51)3281	Cripplegate ...	London ...	London	5SW	160	NT(63)0459	Castle Greg ...	Mid Calder...	Midlothian	11SE	61 (73)
— TU(51)3604	ANDERTIA (Pevensey Castle)	Pevensey ...	Sussex	69SE	183	NT(63)1840	Hallyne (N.W. of)	Lyne ...	Peebles	12NE	62 (80)
TL(52)1197	Water Newton (E. of) ...	Water Newton	Hants	2SW	148	NT(63)5633	Redrig ...	Melrose ...	Roxb	8NE	70 (81)
TL(52)3043	Gt. Chesterford ...	Gt. Chesterford	Essex	7NE	144	NT(63)7808	Chew Green ...	Kidland ...	Northd	31SW	70 (86)
TL(52)3269	Irworth (S. of) ...	Irworth ...	Suffolk	34SW	148						
TF(53)7844	BRANODVNVN ...	Brancaster ...	Norfolk	25W	125						
TR(61)1134	LEMANSI (Sturfall Castle) ...	Lymyne ...	Kent	74SW	173						

Grid Reference Name Parish County 6-inc 1-inc

PORTLETS (cont'd.)				
SK(43)854	Pentrich Camp...	...	Derby 35W	111
SK(43)592	Bawtry (S.E. of)	...	Scaifworth ...	103
NZ(43)0518	Apperley Dene	...	Northd 101SE	77
NZ(43)0886	Hartburn (N.W. of)	...	Broomlyne ...	77
NZ(45)1608	Carkin Moor	...	East Layton	85
NU(46)0050	Springhill	...	Tweedmouth	64
TQ(1)8086	Hadleigh	...	Essex 82SE	162

SIGNAL STATIONS

SX(20)9295	Stoke Hill	...	Devon 68SW	176
SS(21)6649	Martinhoe (N.W. of)	...	Devon 2SE	163
SS(21)7849	Old Burrow	...	Devon 3SE	163
SN(22)8104	Hirfnydd	...	Dylais Lower	153
SH(23)1063	Bryn Glas	...	Llanbellig ...	107
NX(25)7365	Glenochar (N. of)	...	Dumfries 31NE 74 (84)	75
NX(25)8794	Thornhill	...	Dumfries 31NE 74 (84)	75
NX(25)9384	Bankfoot	...	Dumfries 41SW	75
NN(27)8410	Black Hill	...	Perth 117NW 54 (63)	67
NN(27)8714	Westerton	...	Perth 107SW 55 (63)	67
NN(27)9028	Small Glen	...	Perth 83SE 55 (63)	67
NN(27)9118	Partnauk	...	Perth 108NW 55 (63)	67
NN(27)9318	Raith (N. of)	...	Perth 108NW 55 (63)	67
NN(27)9418	Ardnie (S.E. of)	...	Perth 108NW 55 (63)	67
NN(27)9518	Craigens (N. of)	...	Perth 108NE 55 (63)	67
NN(27)9618	Kirkhill (N.E. of)	...	Perth 108NE 55 (63)	67
NN(27)9818	Muir o'Fauld (E. of)	...	Perth 108NE 55 (63)	67
NN(27)9919	Gask House (N.W. of)	...	Cumb 44SE	82
NN(27)9919	White Knowe	Cumb 31NW	83
NY(33)0034	Rishow (S. of)	...	Cumb 31SW	83
NY(33)4448	Wesey Hall (S.E. of)	...	Cumb 31SW	83
NY(33)4647	Barrock Fell	...	Cumb 49SE	86
NY(33)5034	Stonybeck (N. of)	...	Cumb 8SE	73
NY(33)5771	Gillaleas	...	Cumb 12SE	76
NY(33)6165	Mains Riggs	...	Westmorland 13NE 83	84
NY(33)7169	Rackben	...	Northd 90NW	77
NY(33)7866	Barcombe	...	Westmorland 24NE 84	84
NY(33)8811	Roper Castle	...	Northd 66SW	77
NY(33)9082	Four Laws	...	Yorks 11SE	84
NY(33)9412	New Spital (N.E. of)	...	Yorks 11SE	84
NY(33)9512	Vale House (N.W. of)	...	Yorks 11SE	84
NT(36)0511	White Type	...	Dumfries 6NW 68 (84)	83
NT(36)1004	Craig Cross Hill	...	Dumfries 18NE 69 (83)	83
NT(36)4538	Soutra Aisle	...	Fala & Soutra	62 (74)
NT(36)5332	Eildon Hill North	...	Roxb 8NE	70 (86)
NT(36)5815	Brown's Law	...	Roxb 18SE	70 (86)
NT(36)7909	Rubenshart Law	...	Roxb 27SW	70 (86)
NO(37)0019	Moss-Side	...	Findo Gask	Perth 97SW 55 (63)
NO(37)0220	Thomp Hill	...	Findo Gask	Perth 97SW 55 (63)
NO(37)1729	Black Hill	...	Caputh	Perth 63SE 49 (37)
NZ(45)5822	Huntcliff	...	Yorks 8SW	86
NZ(45)8315	Goldsborough (N. of)	...	Lythe	86
NZ(45)9801	Ravenscar	...	Staintondale	Yorks 47SW 93
TF(53)7242	Thorham (S.W. of)	...	Thorham	Norfolk 6NE 124
TF(53)9643	Warborough Hill	...	Stiffkey	Norfolk 8NE 125
TA(4)0589	Castle Hill	...	Scarborough	Yorks 78SW 95
TA(4)1281	Carr Naze	...	Filey	Yorks 94SE 95
TM(62)3497	Corton	...	Corton	Suffolk 4SE 137

Grid Reference Name Parish County 6-inc 1-inc

TEMPORARY CAMPS

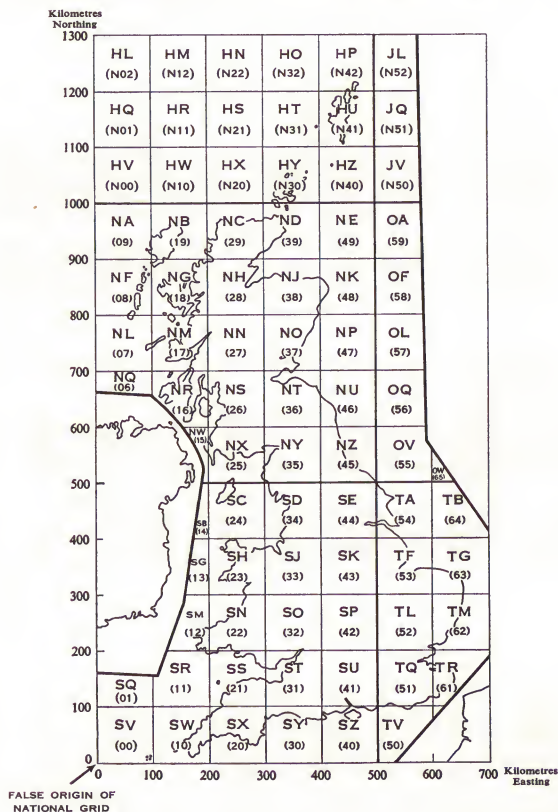
SN(22)8026	Arosfa Gareg	...	Llandeusan	Carm 33NE	140	
SN(22)8231	Y Pigwn	...	Trinan-Glas	Bacon 23NE	140	
SH(23)6655	Pen-y-Gwrhyd...	...	Beddgelert ...	Caernarvon 22NE	107	
NX(25)7364	Glenochar (S.E. of)	...	Crossmichael	Kirkcud 42NE 74 (88)		
NX(25)7365	Glenochar (N. of)	...	Crossmichael	Kirkcud 33SE 74 (88)		
NX(25)8697	Carronbridge	...	Morton	Dumfries 23SW 68 (84)		
NX(25)9180	Fourmerland	...	Holywood	Dumfries 48NE 74 (88)		
NX(25)9284	Ellisland	...	Dunscore	Dumfries 41SW 74 (88)		
NX(25)9384	Bankfoot	...	Kirkmahoe...	Dumfries 41SW	75	
NX(25)9682	Galloberry	...	Kirkmahoe...	Dumfries 41SW	75	
NS(26)1872	Balmuldy (N.E. of)	...	Cadder	Lanark 15W	60 (72)	
NS(26)7777	Toll Park	...	Cumbernauld	Dunbarton (det)	295W	
NS(26)8279	Bonnybridge	...	Falkirk	Stirling 29NE	61 (67)	
NS(26)8381	Camelon (N.W. of)	...	Falkirk	Stirling 24SW	61 (67)	
NS(26)8680	Camelon (S.W. of)	...	Falkirk	Stirling 30NW	61 (67)	
NS(26)9146	Durisdier (S. of)	...	Durisdier	Dumfries 14SE	68 (84)	
NS(26)9244	Corbiehall	...	Lanark	Lanark 25NE	61 (73)	
NS(26)9478	Polmont	...	Carstairs	Lanark 26SW	61 (79)	
NS(26)9916	Little Clyde	...	Grangemouth	Stirling 31NW	61 (67)	
NN(27)7700	Dunblane (S.W. of)	...	Crawford	Lanark 50NE	68 (84)	
NN(27)7720	Dalginross (S. of)	...	Dunblane	Perth 132NE	54 (67)	
NN(27)8310	Ardoch	...	Comrie	Perth 94SE	54 (63)	
NN(27)9010	Black Hill	...	Ardoch	Perth 117SW	54 (63)	
NN(27)9218	North Mains	...	Ardoch	Perth 117SW	54 (63)	
NN(27)9919	Shearston (S.W. of)	...	Crief	Perth 108NE	55 (63)	
SO(32)2199	Forden Gaer (N. of)	...	Trinity Gask	Perth 108NW	55 (63)	
SO(32)4877	Bromfield (N. of)	...	Findo Gask	Perth 108NE	55 (63)	
NY(33)1282	Torwood	...	Forden	Montgom 30SE	128	
NY(33)1878	Burnswark	...	Bromfield	Salop 78NW	129	
NY(33)2174	Birens	...	Dryfesdale	Dumfries 51NW	75	
NY(33)2176	Middlebie	...	Middlebie	Dumfries 51SE	75	
NY(33)3847	Troutbeck	...	Middlebie	Dumfries 18SW	75	
NY(33)3979	Gilnockie	...	Hutton Soil	Cumb 17SE	83	
NY(33)4451	Carleton (S.E. of)	...	Canobie	Dumfries 53NE	76	
NY(33)4742	Petteril Green	...	St. Cuthbert	Without	Cumb 24SW	76
NY(33)4938	Old Penrith (N.E. of)...	...	Plumpton Wall	Cumb 39NE	83	
NY(33)5035	Plumpton Head	...	Plumpton Wall	Cumb 39SE	83	
NY(33)6223	Powis Cottages	...	Penrith	Cumb 49NE	83	
NY(33)7166	Great Chesters (N.E. of)	...	Crackenhorpe	Westmorland 9NW	83	
NY(33)7416	Sandford (N.E. of)	...	Waltown	Northd 89NW	76	
NY(33)7759	Dimisdale	...	Warcop	Westmorland 16SW	84	
NY(33)8167	Sandyford	...	Thorngarton	Northd 80SE	77	
NY(33)8199	Bellshiel	...	Haydon	Northd 90NW	77	
NY(33)8496	Horsley	...	Rochester	Ward	Northd 47NW 70 (86)	
NY(33)8693	Dargues	...	Rochester	Ward	Northd 47SE 70 (86)	
NY(33)9012	Key Cross	...	Troughend...	Northd 56NE	77	
NY(33)9082	Swine Hill	...	Bowes	Northd 56NE	84	
NY(33)9963	Farmley	...	Corsenside	Northd 66SW	77	
NT(36)0081	Bo'ness	...	Corbridge	Northd 92SW	77	
			Bo'ness & Carriden	West Lothian 1SE	61 (67)	

Grid Reference	Name	Parish	County 6-incb	1-incb
TEMPORARY CAMPS (cont'd.)				
NT(56)0802	Beattock	...	Kirkpatrick	Juxta Dumfries 168E 68 (84)
NT(56)0900	Tassiesholm	...	Kirkpatrick	Juxta Dumfries 24NE 68 (84)
NT(56)2040	Lyne (S. of)	...	Lyne	Peebles 12NE 62 (86)
NT(56)3336	Innerleithen (S. of)	...	Innerleithen	Peebles 18NW 69 (86)
NT(56)4225	Oakwood (S.E. of)	...	Kirkhope	Selkirk 11SE 69 (86)
NT(56)4758	Kirktonhill	...	Channellirk	Berwick 13NW 62 (74)
NT(56)5145	St. Leonard's Hill	...	Lauder	Berwick 20SW 63 (74)
NT(56)5734	Broomhall	...	Melrose	Roxb 8NE 70 (81)
NT(56)5754	Penymuir	...	Hownam	Roxb 26NE 70 (86)
*NT(56)8105	Featherwood (N. of)	...	Linsheles	North 39NW 70 (86)
NT(56)8200	Sills Burn	...	Rochester Ward	Northd 47NE 70 (86)
NO(57)0317	Forteviot (W. of)	...	Forteviot	Perth 109NW 55 (63)
NO(57)0722	Aberdalgie (N. of)	...	Aberdalgie	Perth 97SE 55 (63)
NO(57)1028	Grassy Walls	...	Scone	Perth 86SW 55 (63)
NO(57)2237	Lintrose	...	Kettins	Angus 48NW 49 (57)
NO(57)3046	Carden (N.E. of)	...	Airlie	Angus 43NW 49 (57)
NO(57)4615	Oathlaw (S.W. of)	...	Oathlaw	Angus 32SE 50 (57)
NO(57)4944	Kirkbuddo (N.W. of)	...	Inverarity	Angus 45NW 50 (57)
NO(57)6164	Keithock	...	Brechin	Angus 27NW 43 (51)
NO(57)7676	Kair House	...	Arbuthnott...	Kincard 24NE 43 (51)
NO(57)8399	Nornardynes	...	Peterculter	Aber 83SW 40 (45)
NO(57)8490	Raedys	...	Fetteresso	Kincard 15NE 43 (45)
NJ(58)6138	Glenmailen	...	Auchterless...	Aber 27SE 30 (40)
NJ(58)7816	Kintore (S.W. of)	...	Kintore	Aber 61NW 40 (45)
SE(44)2298	Catterick Bridge (S. of)	...	Brough	Yorks 54NE 91
NZ(45)5112	Cleasby (S.E. of)	...	Cleasby	Yorks 14SE 85
TL(13)1099	Sutton Cross	...	Upton	Northants 78E 134
*NT(56)7808	Chew Green	...	Kidland	Northd 31SW 70 (86)
TF(53)9539	Wighton (S.E. of)	...	Wighton	Norfolk 88E 125
PRACTICE CAMPS				
ST(51)1399	Heol-ddu-uchaf	...	Gelligaer	Glam 20NW 154
SO(42)0559	Llandrindod Common	...	Llandrindod	Radnor 23SW 128
NT(56)7612	Wendin Low	...	Hownam	Roxb 26NE 70 (86)
SE(44)5954	Bootham Stray	...	Clifton	Without Yorks 157SW 97
SE(44)7890	Cawthorn (N.E. of)	...	Cawthorn	Yorks 73SW 86
LIGHTHOUSES				
TR(61)3141	Devil's Drop	...	Dover	Kent 68SW 173
TR(61)3241	Dover Castle	...	Dover	Kent 68SW 173
MILESTONES				
SW(10)5331	St. Hilary's Church	...	St. Hilary	Corn 71NW 189
SW(10)6128	St. Breaca's Church	...	Breage	Corn 71NE 189
SW(10)7241	Myheer Farm...	...	Gwennap	Corn 63NE 190
SX(20)0188	Trethevy	...	Tintagel	Corn 10SW 174
SX(20)0789	St. Materiana's Church	...	Tintagel	Corn 10SW 174
SS(21)7496	Melin Crythan	...	Neath	Glam 16SW 153
SS(21)7789	Aberavon	...	Aberavon	Glam 23SW 153
SS(21)7887	Port Talbot (S.E. of)	...	Port Talbot	Glam 35NW 115
SS(21)8185	East Lodge	...	Margam	Glam 33SE 153
SS(21)8282	Pyle Road	...	Pyle	Glam 39NE 153

Grid Reference	Name	Parish	County 6-incb	1-incb
SN(22)6122	Dynevor	...	Llandyfeisant	Carm 33SE 140
SN(22)8003	Hirfynydd	...	Neath Lower	Glam 9SE 153
SN(22)8131	Trecastle Hill	...	Myddfai	Carm 27NE 140
SH(23)5665	Llys Dmorwic	...	Llandinlletel	Carm 11SE 106
SH(23)5869	Ty-coch	...	Penir	Caern 11NE 107
SH(23)6774	Rhiwiau-Uchaf...	...	Llanfairfach	Caern 7NE 107
SH(23)7471	Bwlch y Ddeuaen	...	Caerhun	Caern 8SW 107
ST(13)4718	Venn Bridge	...	Stoke sub	Hamdon Somer 82SW 177
SO(32)0827	Millbrook Farm	...	Llanhamlach	Brecon 28SW 141
SO(32)4442	Kenchester	...	Kenchester	Heref 33NW 142
SO(32)8449	Kempsey	...	Kempsey	Worcs 40NE 143
SJ(33)5327	Moston Pool	...	Stanton upon	Hine Heath Salop 22NW 118
SD(34)4758	Lancaster Canal	...	Ashton with	Stodday Lanes 34NE 94
SD(34)5364	Arle Beck	...	Caton	Lanes 31W 89
SD(34)6285	Hawking Hall (N.E. of)	...	Middleton	Westmorland 43NE 89
SD(34)6335	Ribchester	...	Ribchester	Lanes 54SW 94
NY(35)1454	Harraby Bridge	...	Carlisle	Cumb 23NE 76
NY(35)4449	Scalescough	...	St. Cuthbert	Without Cumb 31NW 83
NY(35)4646	Hesket	...	Hesket	Cumb 31SW 83
NY(35)4938	Old Penrith	...	Plumpton Wall	Cumb 39SE 83
NY(35)5329	Brougham Castle (N. of)	...	Brougham	Westmorland 45W 83
NY(35)6226	Temple Sovereby (S.E. of)	...	Kirby Thore	Westmorland 8NE 83
NY(35)6765	Fell End	...	Haltwhistle...	Northd 88SE 76
NY(35)6821	Hangingshaw	...	Long Marton	Westmorland 9SE 83
NY(35)7166	Cawfields (S. of)	...	Haltwhistle...	Northd 89NW 76
NY(35)7566	Smith's Shield	...	Henshaw	Northd 89NE 77
NY(35)7866	Crindledykes	...	Thorngraston	Northd 90NE 77
NY(35)8984	Waterfalls	...	Cosenside	Northd 66SW 77
NY(35)9012	Spital Gate	...	Bowes	Yorks 11SW 84
NY(35)180	High Water	...	Carrycoats	Northd 74NW 77
NY(35)8664	Corchester	...	Corbridge	Northd 92SW 77
NT(56)1472	Ingliston	...	Kirkliston	Midloth 25E 62 (74)
SU(41)4313	Bitterne (walls)	...	Bitterne	Hants 63NE 180
SU(41)7863	Banisters (N.E. of)	...	Finchamstead	Berks 46SW 169
SK(43)0673	Hardwick Square	...	Buxton	Leicester Leics 31NE 121
SK(43)6007	Thrumston (S. of)	...	Thrumington	Leics 19NW 121
SK(43)8420	Six Hills	...	Lincoln	Lincs 70SE 113
SK(43)9770	High Street	...	Owrbly	Lincs 44SE 104
SK(43)9787	Fox Wood (N. of)	...	Ancaster	Lincs 105SE 113
SK(43)9844	Charlestown	...	Boroughbridge	Yorks 138NW 91
SE(44)4066	Aldbrough	...	Castleford	Yorks 234SE 97
SE(44)4225	Beacroft Road	...	Castleford	Yorks 234NE 97
SE(44)4225	Carlton Street	...	Upper	Dunsforth Yorks 138E 91
SE(44)4263	Duel Cross	...	Welton	Northd 92NE 77
NZ(45)0668	Welton (N. of)	...	Rokeby	Yorks 135W 84
NZ(45)0813	Greta Bridge	...	Lanchester	Durham 19SW 85
NZ(45)1646	Greenwell Ford	...	Willington	Durham 34NW 85
NZ(45)1935	Cumberland Terrace	...	Piercebridge	Durham 54NW 85
NZ(45)2016	Piercebridge	...	Worthing	Sussex 64SW 182
TQ(51)1302	Grand Avenue	...	Shorne	Kent 10SE 171
TQ(51)6971	Shorne Warren	...	Chesterton	Hunts 25W 154
TL(52)1197	The Castles (N. side)	...	Girton	Cambs 39SE 155
TL(52)4062	Huntingdon Road	...		

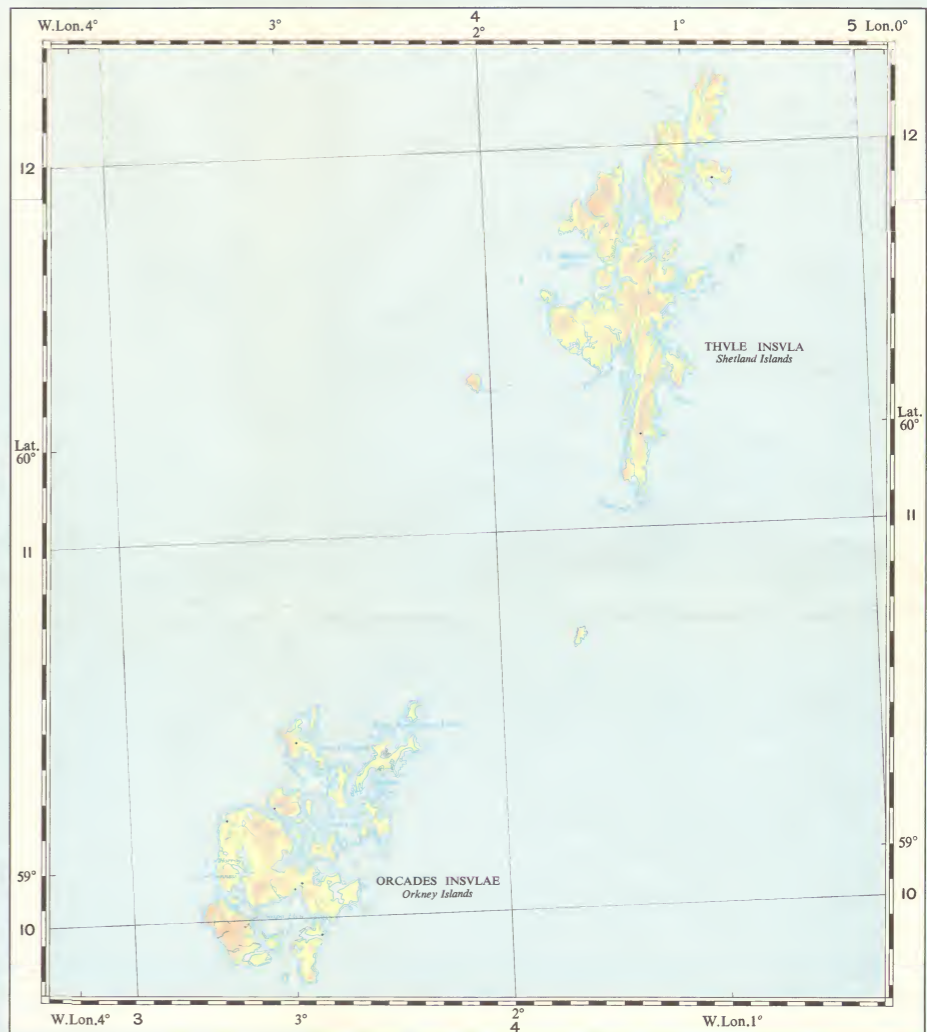
THE NATIONAL GRID REFERENCE SYSTEM OF GREAT BRITAIN

Diagram showing 100 km. squares, the figures used to designate them formerly, and the letters which have replaced the figures



ORDNANCE SURVEY MAP OF ROMAN BRITAIN

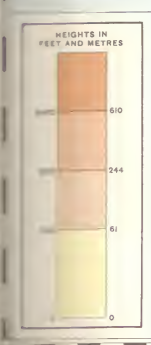
THIRD EDITION



REFERENCE

- Colonial Capitals
- Lesser Walled Towns
- Stair
- Other Major Settlements
- Minor Settlements
- Temples & Shrines
- Barracks & Mansions
- Villas
- Bath Houses & other remains probably of Villas
- Other substantial Buildings
- Patrician Villas
- Private Villas
- Tile Kilns
- Mines & Quarries
- Salt Boiling sites
- Legionary Fortresses
- Fortlets
- Signal Stations
- Temporary Camps
- Practice Camps
- Continuous Frontier Works
- Aqueducts
- Excised Fenland water courses of Roman age
- Lighthouses
- Roads, coast roads
- Other roads of Roman material
- Prehistoric trackways in contemporary use
- Milestones
- Other finds of Roman material
- Roman names of Civitates and Tribes
- of Places
- of Natural Features
- of doubtful attribution that
- Modern names

Scale of Roman Miles



Made and published by the
Director General of the Ordnance Survey

© *Crown copyright 1956*